



The Sizewell C Project

2.5 Main Development Site Sizewell B Relocated Facilities Plans For Approval

May 2020

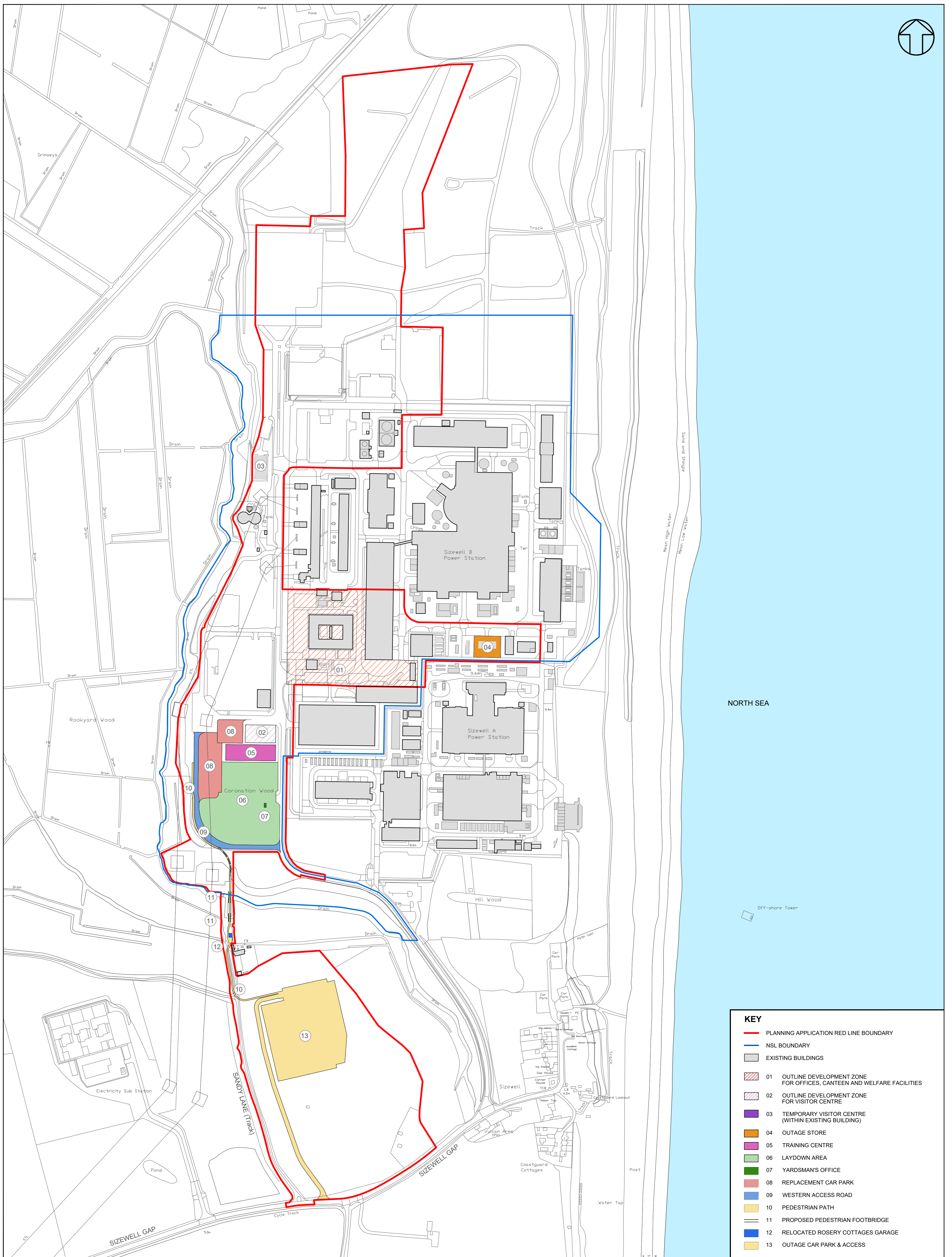

Planning Act 2008
Infrastructure Planning (Applications: Prescribed Forms and Procedure) Regulations 2009

Revision: 1.0
Applicable Regulation: Regulation 5(2)(o)
PINS Reference Number: EN010012



Sizewell B Relocated Facilities Plans – For Approval

Drawing Number	Revision	Drawing Title	Scale	Sheet Size
SZC-RF0000-XX-000-DRW-100002	02	Proposed Site Layout Plan	1:2500	A1
SZC-RF0000-XX-000-DRW-100005	01	Proposed Outage Store Block Plan	1:100	A1
SZC-RF0000-XX-000-DRW-100011	01	Proposed Outage Store Roof Plan	1:100	A1
SZC-RF0000-XX-000-DRW-100014	01	Proposed Outage Store North Elevation	1:100	A1
SZC-RF0000-XX-000-DRW-100015	01	Proposed Outage Store South Elevation	1:100	A1
SZC-RF0000-XX-000-DRW-100016	01	Proposed Outage Store East Elevation	1:100	A1
SZC-RF0000-XX-000-DRW-100017	01	Proposed Outage Store West Elevation	1:100	A1
SZC-RF0000-XX-000-DRW-100018	01	Proposed Training Centre Block Plan	1:200	A1
SZC-RF0000-XX-000-DRW-100022	01	Proposed Training Centre Roof Plan	1:200	A1
SZC-RF0000-XX-000-DRW-100024	01	Proposed Training Centre North & South Elevations	1:200	A1
SZC-RF0000-XX-000-DRW-100025	01	Proposed Training Centre East & West Elevations	1:200	A1
SZC-RF0000-XX-000-DRW-100026	01	Coronation Wood Development Area Existing Site Plan	1:500	A1
SZC-RF0000-XX-000-DRW-100027	01	Coronation Wood Development Area Proposed Site Plan	1:500	A1
SZC-RF0000-XX-000-DRW-100028	01	Coronation Wood Development Area Yardman's Office	1:50	A1
SZC-RF0000-XX-000-DRW-100029	01	Proposed Outage Car Park Existing Site Plan	1:1000	A1
SZC-RF0000-XX-000-DRW-100030	02	Proposed Outage Car Park Proposed Site Plan	1:1000	A1
SZC-RF0000-XX-000-DRW-100040	03	Pillbox Field Proposed Outage Car Park Landscape Plan	1:1000	A1



NORTH SEA

KEY

- PLANNING APPLICATION RED LINE BOUNDARY
- NSL BOUNDARY
- EXISTING BUILDINGS
- 01 OUTLINE DEVELOPMENT ZONE FOR OFFICES, CANTEEN AND WELFARE FACILITIES
- 02 OUTLINE DEVELOPMENT ZONE FOR VISITOR CENTRE
- 03 TEMPORARY VISITOR CENTRE (WITHIN EXISTING BUILDING)
- 04 OUTAGE STORE
- 05 TRAINING CENTRE
- 06 LAYDOWN AREA
- 07 YARDSMAN'S OFFICE
- 08 REPLACEMENT CAR PARK
- 09 WESTERN ACCESS ROAD
- 10 PEDESTRIAN PATH
- 11 PROPOSED PEDESTRIAN FOOTBRIDGE
- 12 RELOCATED ROSERY COTTAGES GARAGE
- 13 OUTAGE CAR PARK & ACCESS

© Copyright 2019 EDF Energy plc. No part of this drawing is to be reproduced without prior permission of EDF Energy

DOCUMENT: SIZEWELL B RELOCATED FACILITIES	
PLANNING APPLICATION DRAWING FOR APPROVAL	
DRAWING NO: SZC-RF0000-XX-000-DRW-100002	REVISION: 02
DATE: APR 2019	SCALE: 1:2500@A1
DRAWN: AM	

DRAWING TITLE: PROPOSED SITE PLAN LAYOUT	
DRAWING SECURITY CLASSIFICATION: <input type="checkbox"/> PROTECTIVE MARKING REQUIRED <input checked="" type="checkbox"/> NOT PROTECTIVELY MARKED	

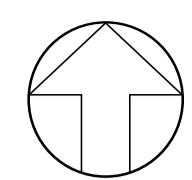
REV	DATE	BY	CHKD	APPD	REVISION COMMENT
02	27/06/2019	AM	EM	RV	PLANNING APPLICATION SUBMISSION REVISION
01	16/03/2019	AM	EM	RV	PLANNING APPLICATION SUBMISSION

edf ENERGY
NUCLEAR GENERATION LIMITED

SCALE BAR: 40m 0 40 80 120m
SCALE 1:2500

EXISTING ACCESS ROAD

6.40 m AOD



Reproduced from Ordnance Survey map with the permission of Ordnance Survey on behalf of the controller of Her Majesty's Stationery Office © Crown copyright (2016). All Rights reserved. NNB GenCo 0100050480

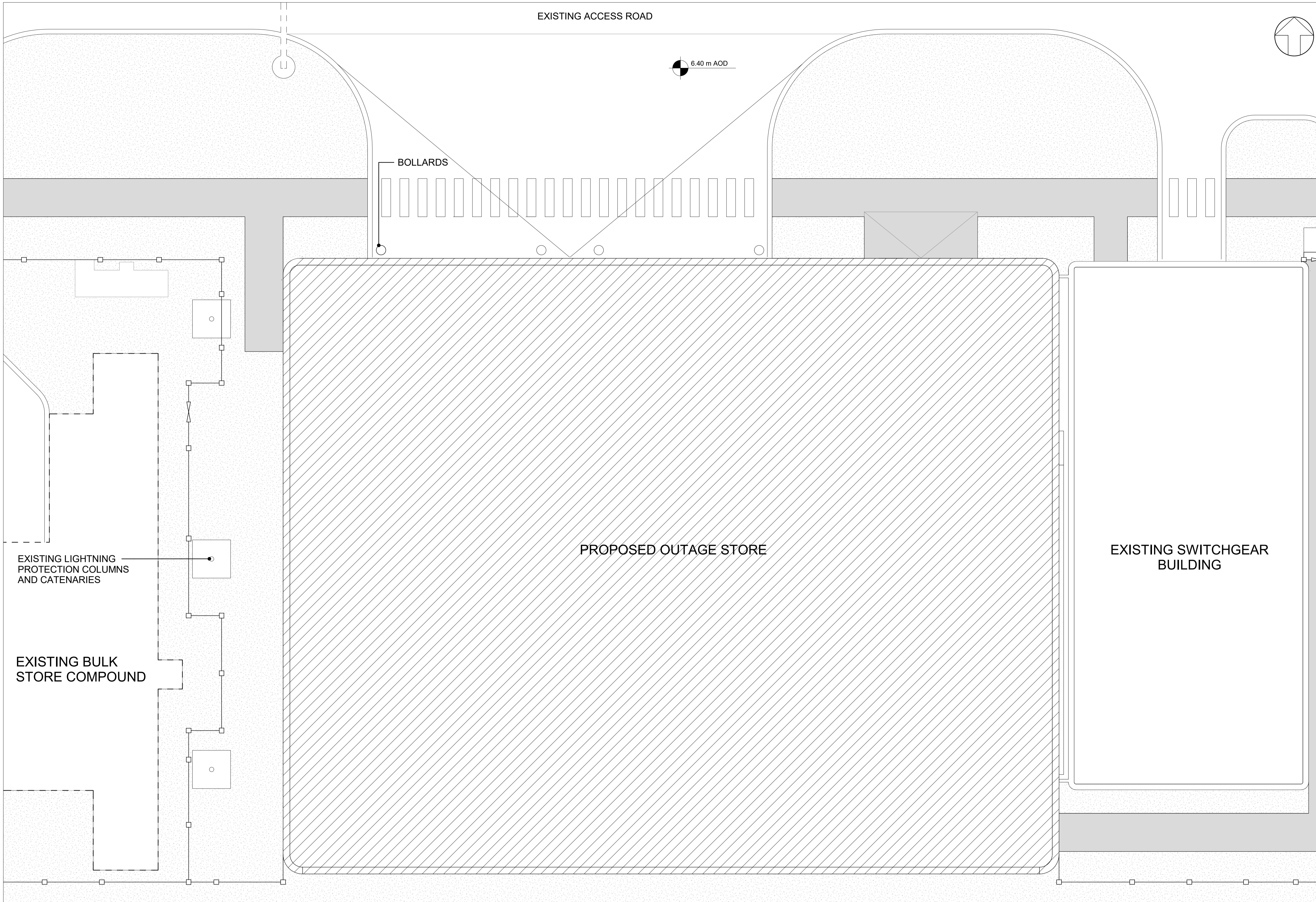
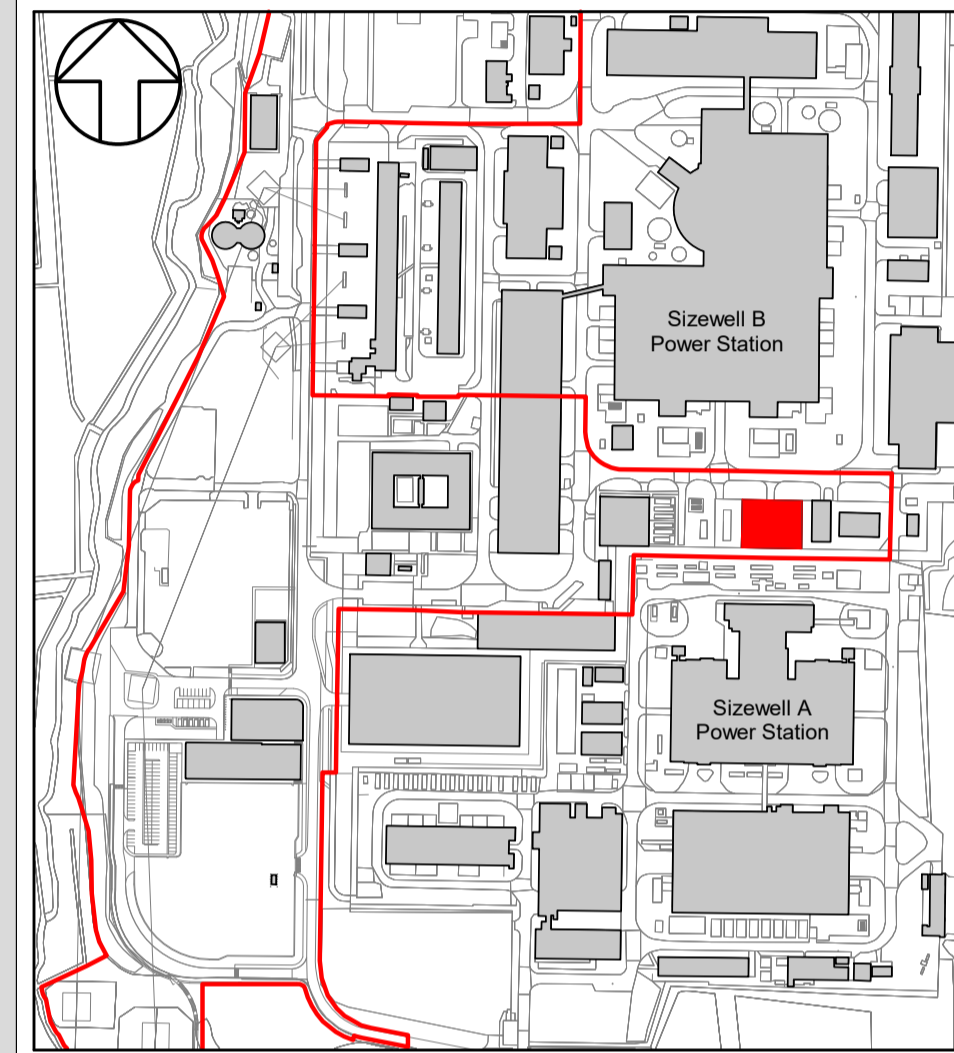
NOTES:

- 1. ALL DIMENSIONS ARE IN MM UNLESS OTHERWISE INDICATED
- 2. DIMENSIONS ARE ROUNDED UP TO THE NEAREST 100MM
- 3. AOD = ABOVE ORDNANCE DATUM

KEY

- PROPOSED OUTAGE STORE
- LANDSCAPING
- PEDESTRIAN ZONE
- FENCE
- SLOPE
- RAMP
- SIZEWELL A / SIZEWELL B SITE PERIMETER
- PROPOSED OUTAGE STORE AREA (KEY PLAN ONLY)
- PLANNING APPLICATION RED LINE BOUNDARY (KEY PLAN ONLY)

KEY PLAN



01	26/03/2019	AM	EM	RV	PLANNING APPLICATION SUBMISSION
REVISION	DATE	DRAWN	CHECKED	APPROVED	REASONS FOR REVISION/ COMMENTS

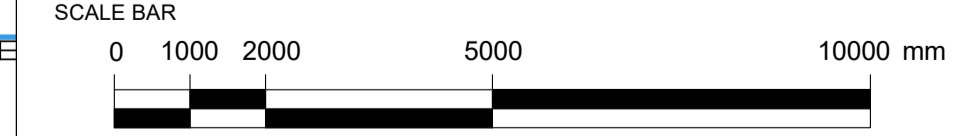


NUCLEAR GENERATION LIMITED

DOCUMENT:
SIZEWELL B RELOCATED FACILITIES
 PLANNING APPLICATION DRAWING FOR APPROVAL

DRAWING TITLE:
PROPOSED OUTAGE STORE BLOCK PLAN

DRAWING NO: SZC-RF0000-XX-000-DRW-100005 REVISION: 01
 DATE: APR 2019 DRAWN: AM SCALE: 1 : 100@A1

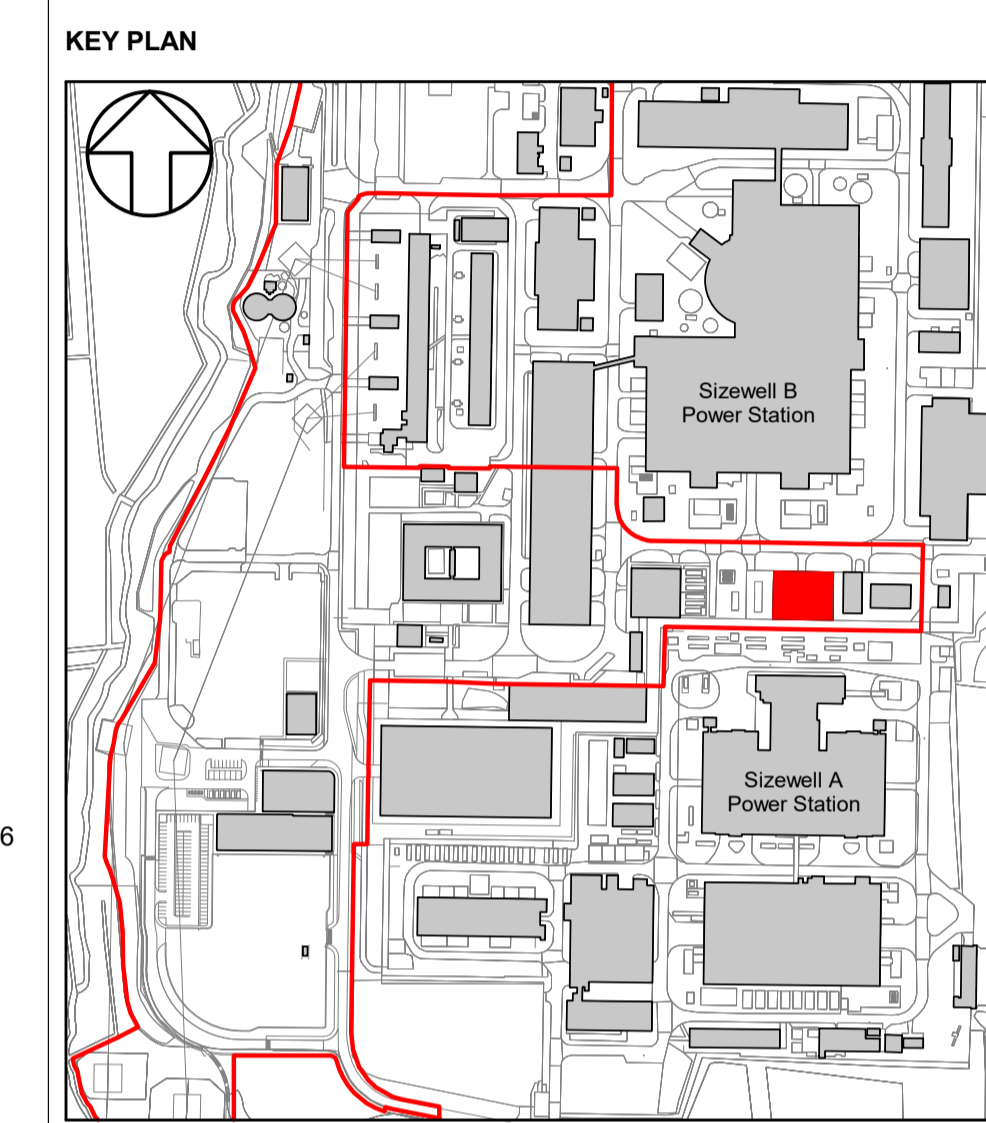


DRAWING SECURITY CLASSIFICATION


- PROTECTIVE MARKING REQUIRED
- ⊗ NOT PROTECTIVELY MARKED

SIZEWELL A

- NOTES:**
1. ALL DIMENSIONS ARE IN MM UNLESS OTHERWISE INDICATED
 2. DIMENSIONS ARE ROUNDED UP TO THE NEAREST 100MM
 3. AOD = ABOVE ORDNANCE DATUM
- KEY**
- ROOF FALL
 - PROPOSED OUTAGE STORE AREA (KEY PLAN ONLY)
 - PLANNING APPLICATION RED LINE BOUNDARY (KEY PLAN ONLY)



REVISION	DATE	DRAWN	CHECKED	APPROVED	REASONS FOR REVISION/COMMENTS
01	26/03/2019	AM	EM	RV	PLANNING APPLICATION SUBMISSION

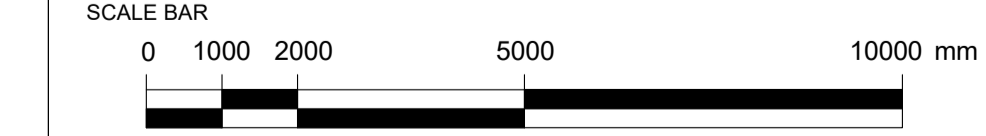


DOCUMENT:
SIZEWELL B RELOCATED FACILITIES
PLANNING APPLICATION DRAWING FOR APPROVAL

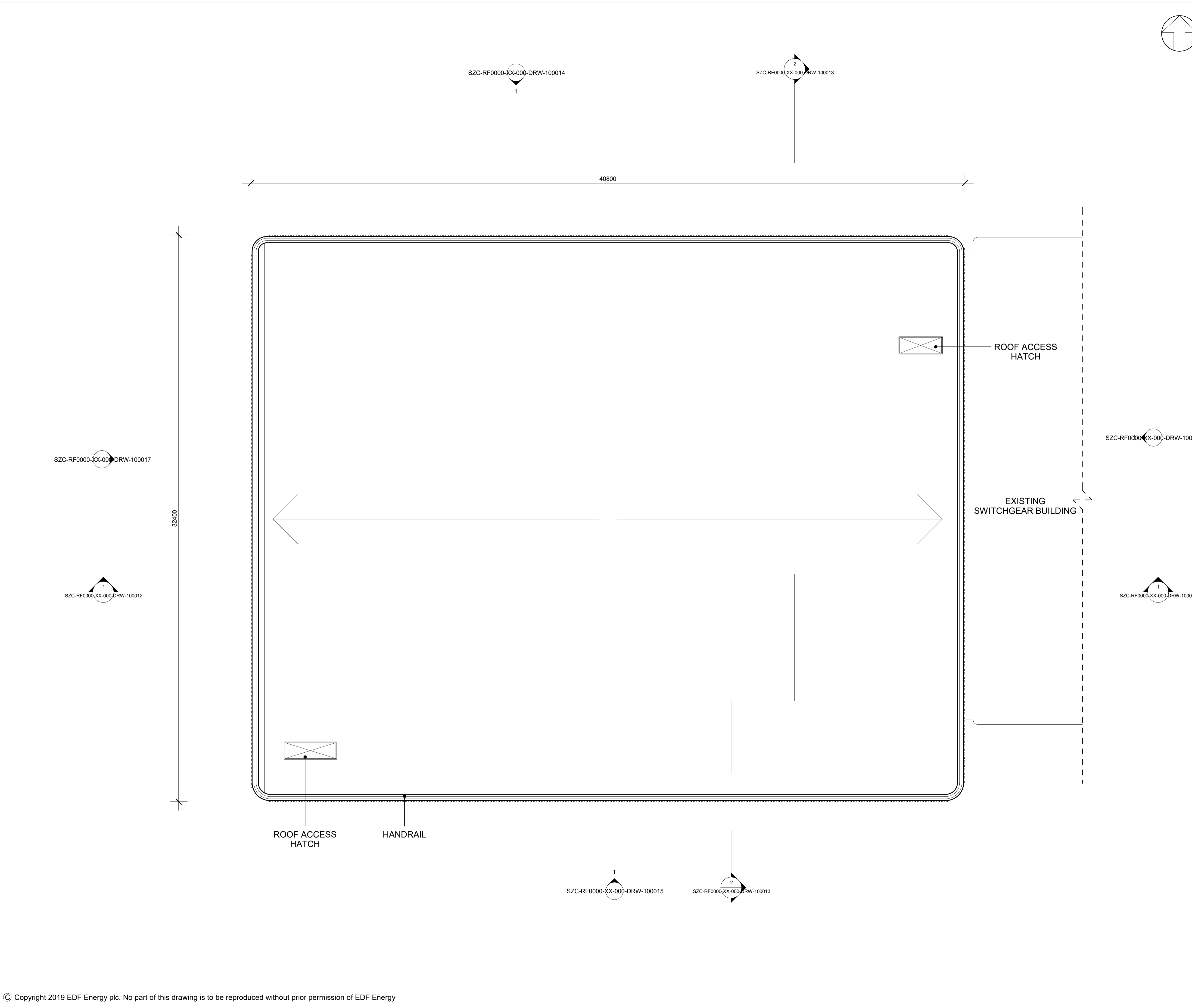
DRAWING TITLE:
PROPOSED OUTAGE STORE ROOF PLAN

DRAWING NO: SZC-RF0000-XX-000-DRW-100011 REVISION: 01

DATE: APR 2019 DRAWN: AM SCALE: 1 : 100@A1

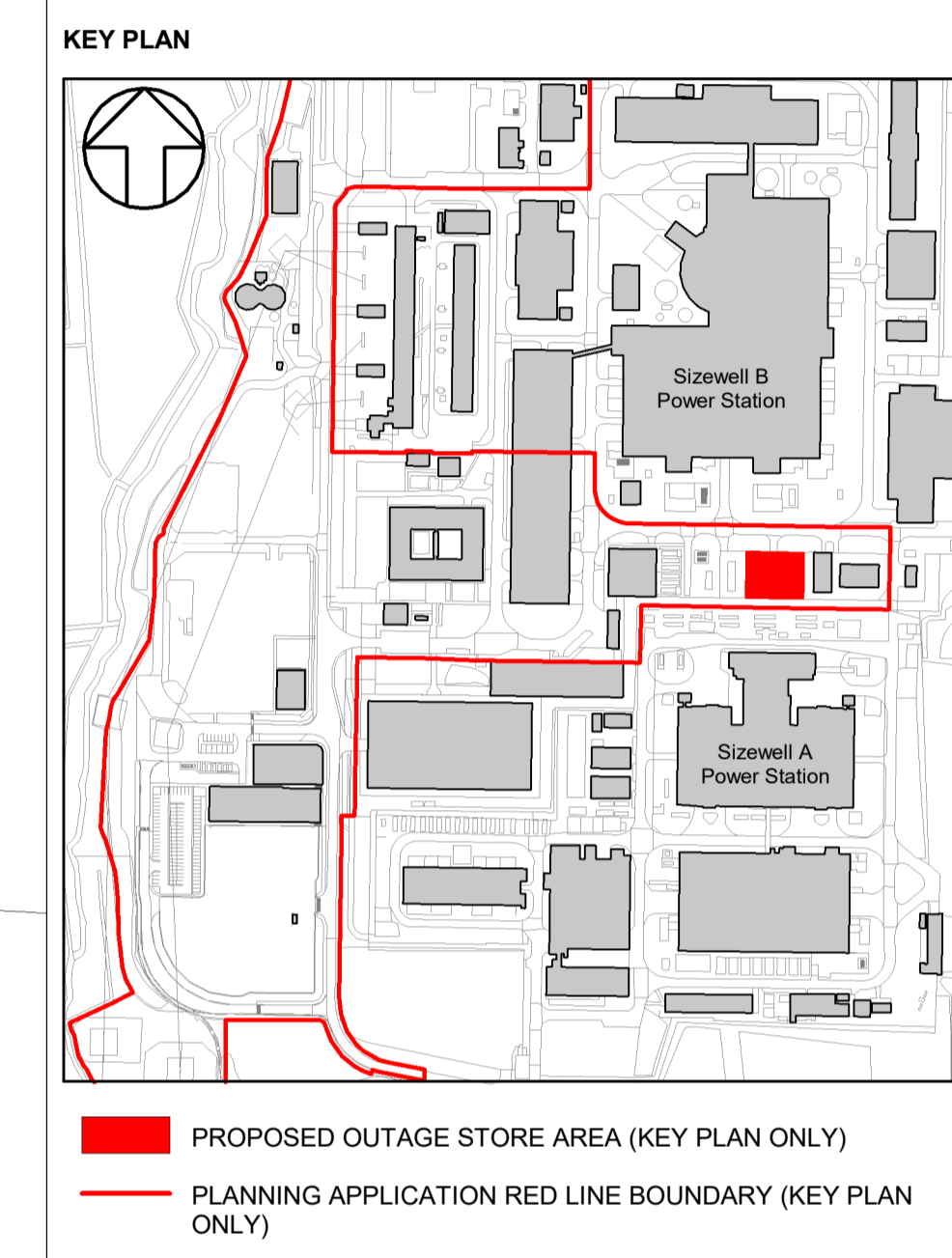
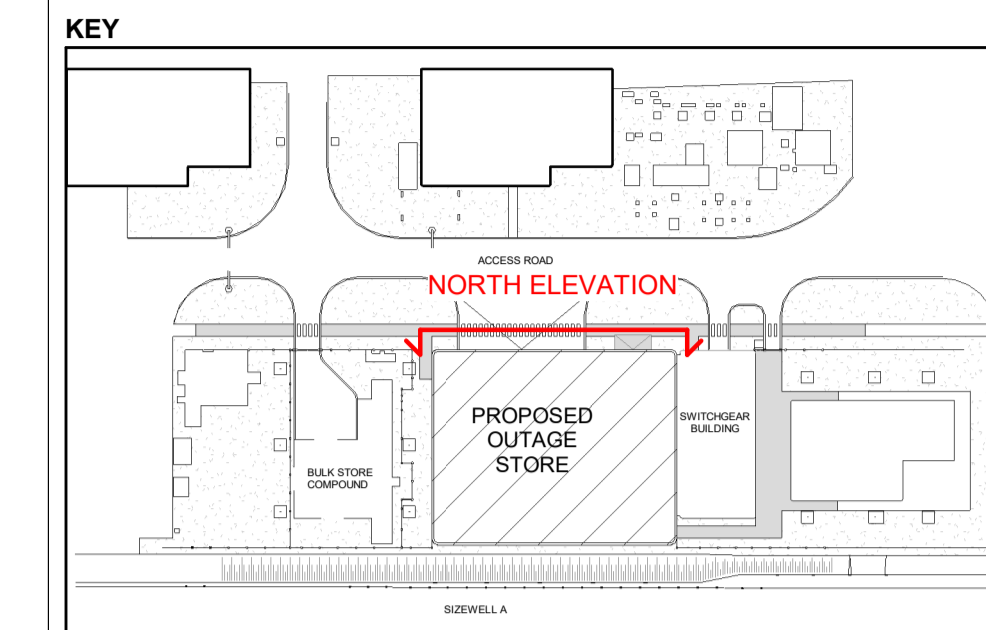


- DRAWING SECURITY CLASSIFICATION
- PROTECTIVE MARKING REQUIRED
 - ⊗ NOT PROTECTIVELY MARKED



- KEY**
- ① PROFILED ALUMINIUM CLADDING
 - ② HANDRAIL
 - ③ HORIZONTAL ALUMINIUM LOUVRES
 - ④ DOUBLE GLAZED FIXED UNIT
 - ⑤ CONCERTINA DOOR
 - ⑥ ROUNDED FACADE CORNERS IN FLAT ALUMINIUM SHEET
 - ⑦ CONCRETE PLINTH
 - ⑧ FLAT ALUMINIUM SHEET FACADE CONNECTING PROPOSED OUTAGE STORE & THE EXISTING SWITCHGEAR BUILDING
 - ⑨ BOLLARD
 - ⑩ METAL DOOR

- NOTES:**
1. ALL DIMENSIONS ARE IN MM UNLESS OTHERWISE INDICATED
 2. DIMENSIONS ARE ROUNDED UP TO THE NEAREST 100MM
 3. AOD = ABOVE ORDNANCE DATUM



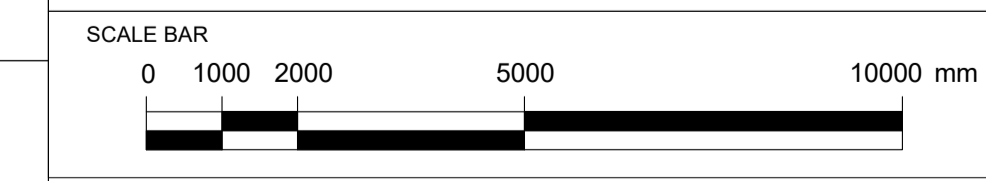
REVISION	DATE	DRAWN	CHECKED	APPROVED	REASONS FOR REVISION/ COMMENTS
01	26/03/2019	AM	EM	RV	PLANNING APPLICATION SUBMISSION



DOCUMENT:
SIZEWELL B RELOCATED FACILITIES
PLANNING APPLICATION DRAWING FOR APPROVAL

DRAWING TITLE:
PROPOSED OUTAGE STORE NORTH ELEVATION

DRAWING NO: SZC-RF0000-XX-000-DRW-100014 REVISION: 01
 DATE: APR 2019 DRAWN: AM SCALE: 1 : 100@A1

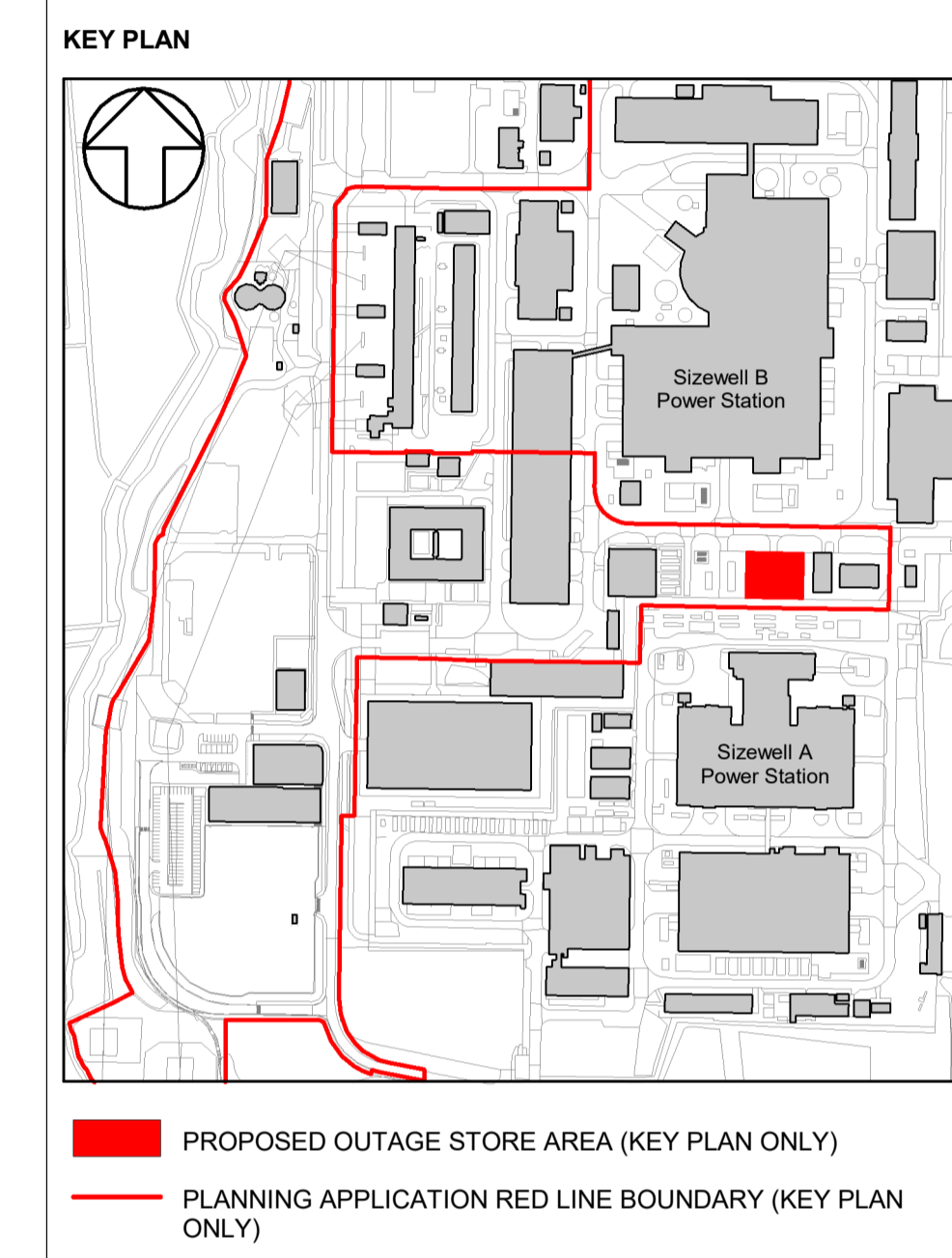
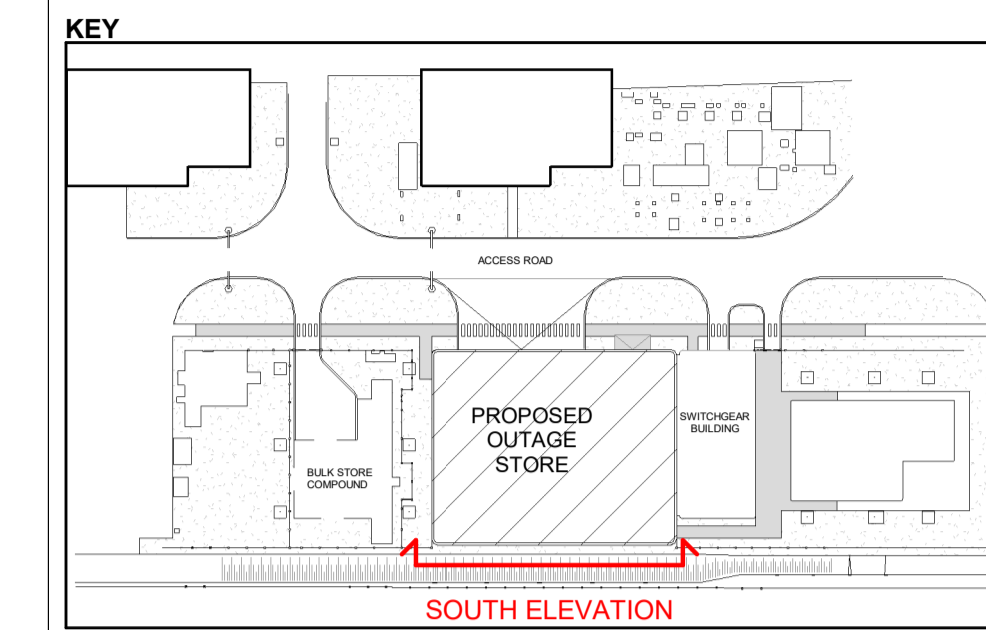


- DRAWING SECURITY CLASSIFICATION
- PROTECTIVE MARKING REQUIRED
 - NOT PROTECTIVELY MARKED



- KEY**
- ① PROFILED ALUMINIUM CLADDING
 - ② HANDRAIL
 - ③ ROUNDED FACADE CORNERS IN FLAT ALUMINIUM SHEET
 - ④ CONCRETE PLINTH
 - ⑤ FLAT ALUMINIUM SHEET FACADE CONNECTING PROPOSED OUTAGE STORE & THE EXISTING SWITCH GEAR BUILDING

- NOTES:**
1. ALL DIMENSIONS ARE IN MM UNLESS OTHERWISE INDICATED
 2. DIMENSIONS ARE ROUNDED UP TO THE NEAREST 100MM
 3. AOD = ABOVE ORDNANCE DATUM



REVISION	DATE	DRAWN	CHECKED	APPROVED	REASONS FOR REVISION/ COMMENTS
01	26/03/2019	AM	EM	RV	PLANNING APPLICATION SUBMISSION

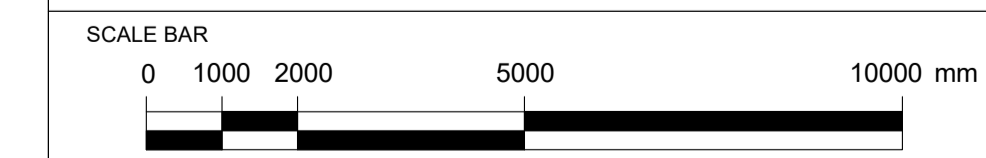


NUCLEAR GENERATION LIMITED

DOCUMENT:
SIZEWELL B RELOCATED FACILITIES
 PLANNING APPLICATION DRAWING FOR APPROVAL

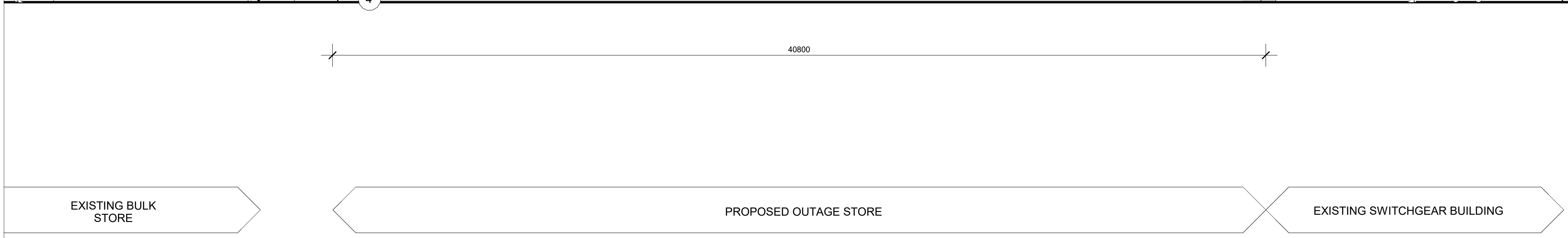

DRAWING TITLE:
PROPOSED OUTAGE STORE SOUTH ELEVATION

DRAWING NO: SZC-RF0000-XX-000-DRW-100015 REVISION: 01
 DATE: APR 2019 DRAWN: AM SCALE: 1 : 100@A1



DRAWING SECURITY CLASSIFICATION

- PROTECTIVE MARKING REQUIRED
- NOT PROTECTIVELY MARKED



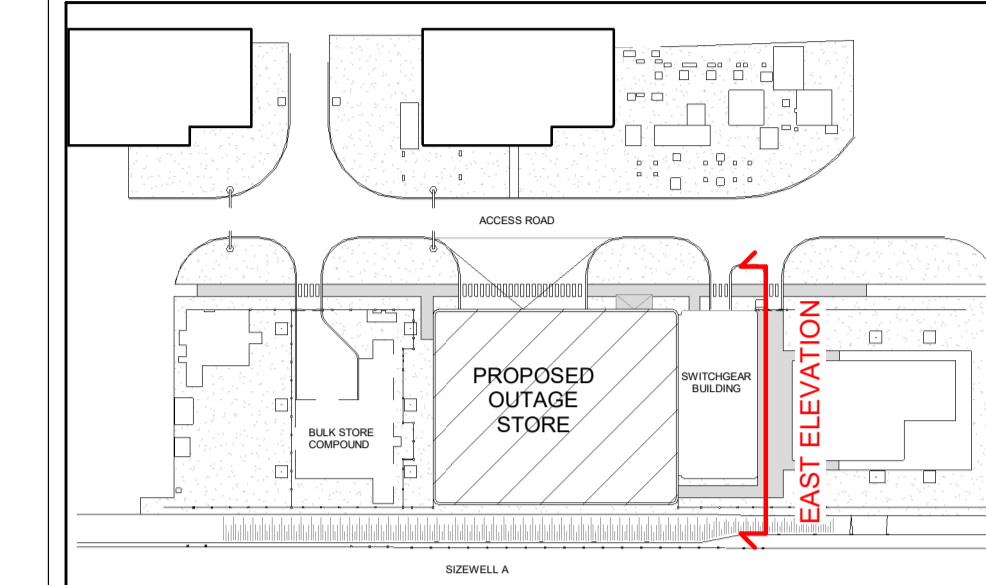
KEY

- ① PROFILED ALUMINIUM CLADDING
- ② HANDRAIL
- ③ ROUNDED FACADE CORNERS IN FLAT ALUMINIUM SHEET
- ④ CONCRETE PLINTH
- ⑤ FLAT ALUMINIUM SHEET FACADE CONNECTING PROPOSED OUTAGE STORE & THE EXISTING SWITCH GEAR BUILDING
- ⑥ METAL DOOR

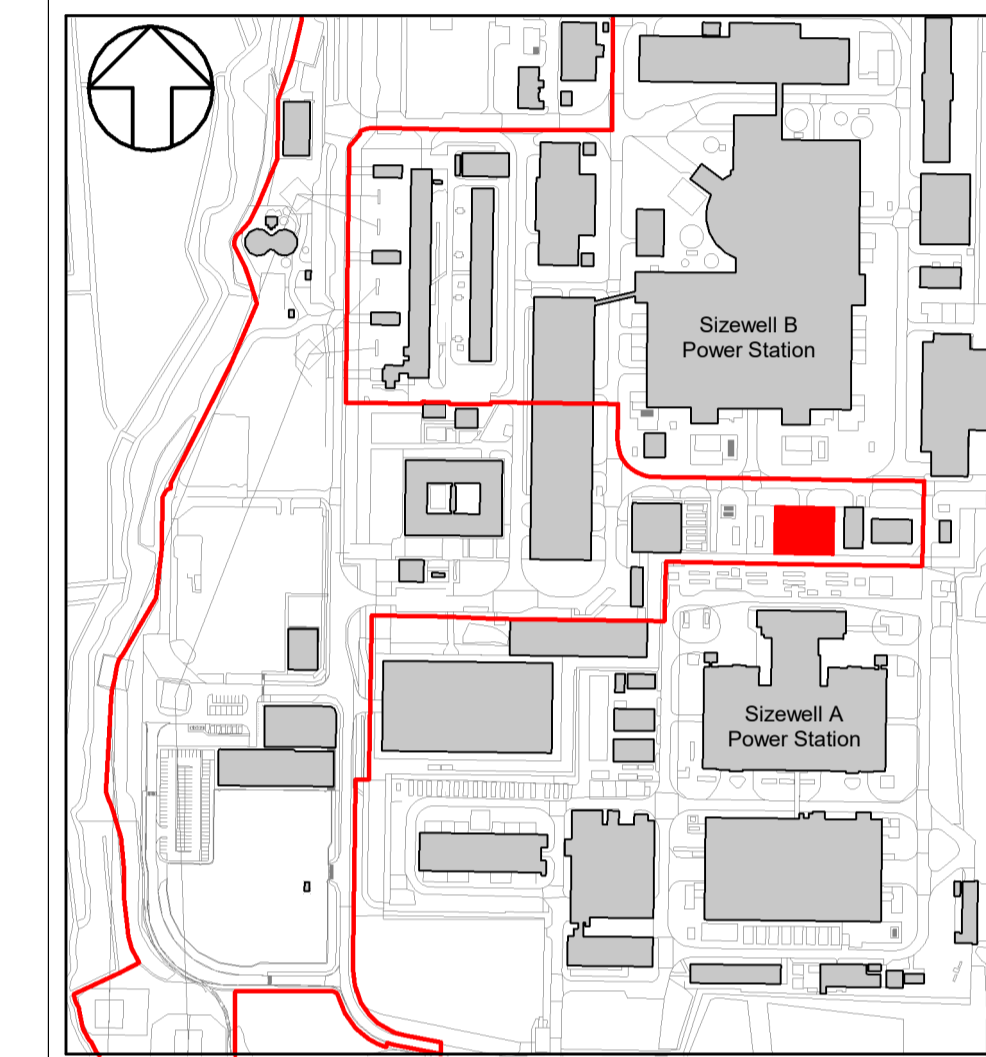
NOTES:

- 1. ALL DIMENSIONS ARE IN MM UNLESS OTHERWISE INDICATED
- 2. DIMENSIONS ARE ROUNDED UP TO THE NEAREST 100MM
- 3. AOD = ABOVE ORDNANCE DATUM

KEY




KEY PLAN



- PROPOSED OUTAGE STORE AREA (KEY PLAN ONLY)
- PLANNING APPLICATION RED LINE BOUNDARY (KEY PLAN ONLY)

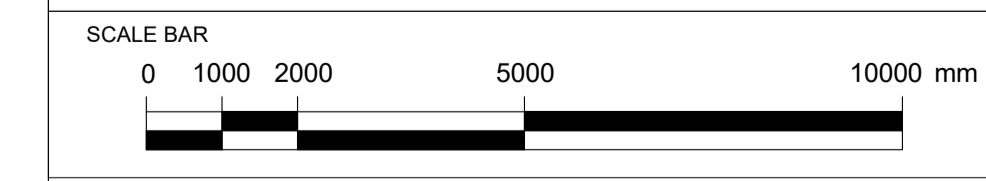
REVISION	DATE	DRAWN	CHECKED	APPROVED	REASONS FOR REVISION/ COMMENTS
01	26/03/2019	AM	EM	RV	PLANNING APPLICATION SUBMISSION



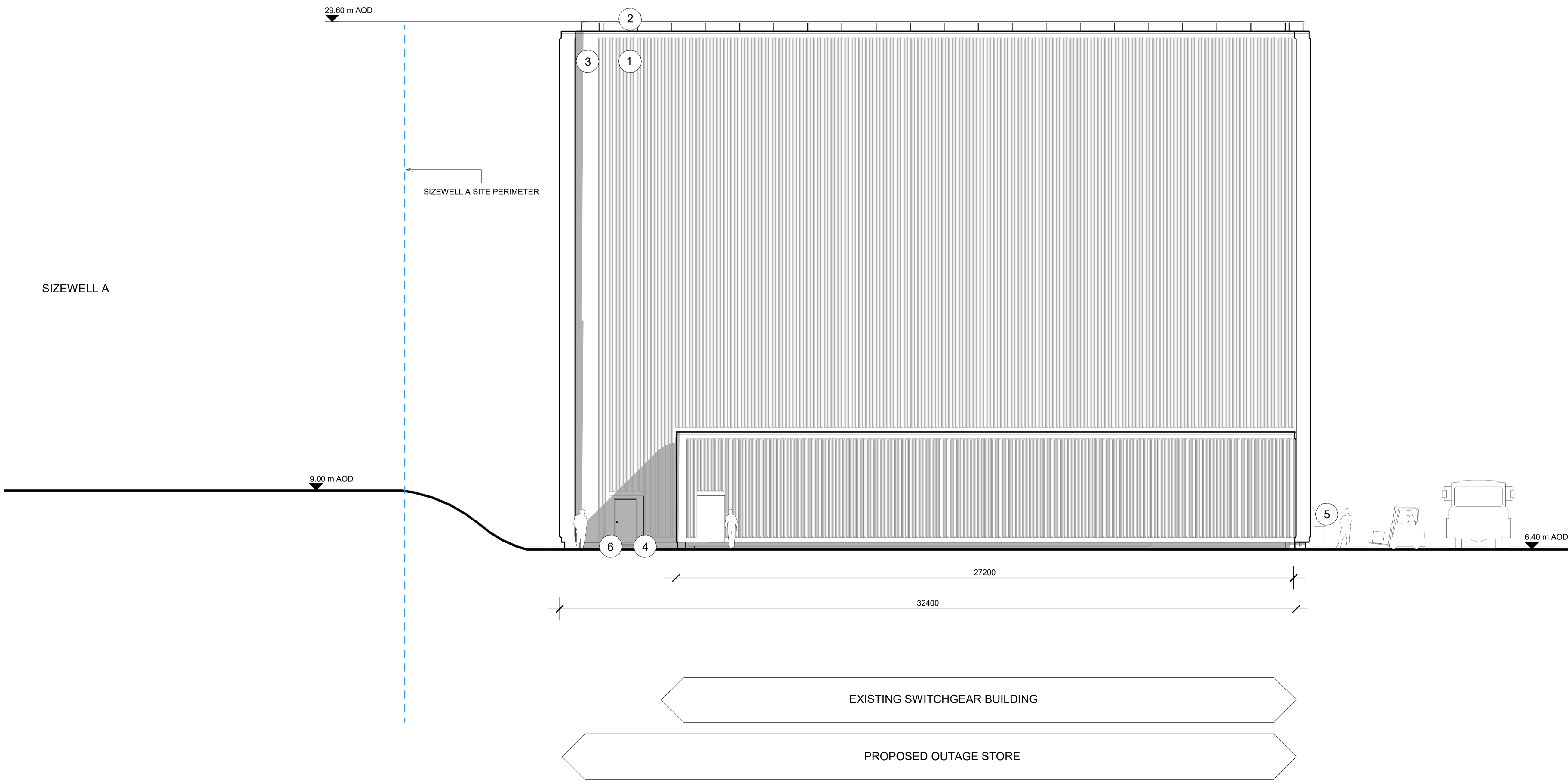
DOCUMENT:
SIZEWELL B RELOCATED FACILITIES
 PLANNING APPLICATION DRAWING FOR APPROVAL

DRAWING TITLE:
PROPOSED OUTAGE STORE EAST ELEVATION

DRAWING NO: SZC-RF0000-XX-000-DRW-100016 REVISION: 01
 DATE: APR 2019 DRAWN: AM SCALE: 1 : 100@A1

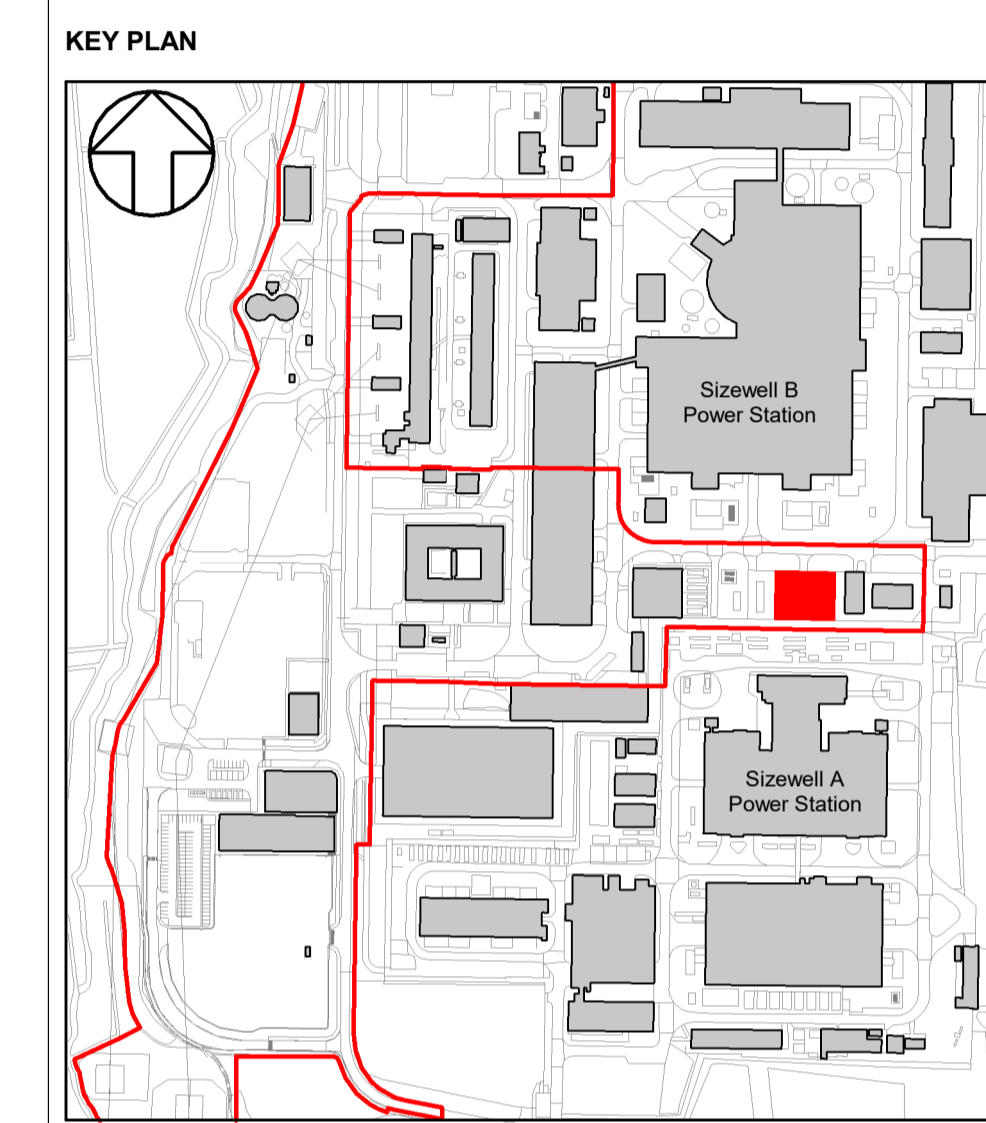
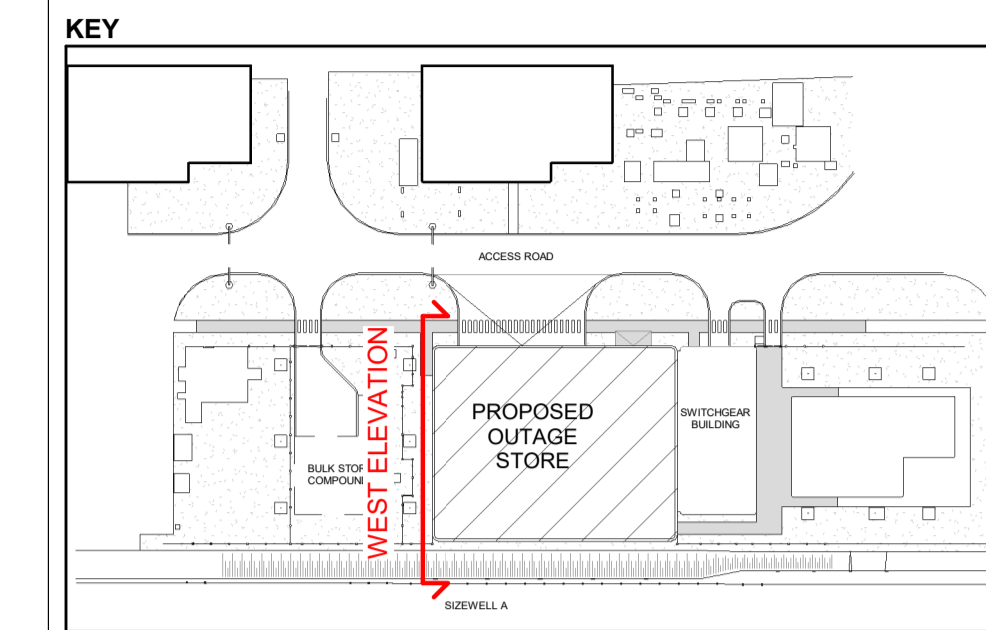


- DRAWING SECURITY CLASSIFICATION
- PROTECTIVE MARKING REQUIRED
 - NOT PROTECTIVELY MARKED




- KEY**
- ① PROFILED ALUMINIUM CLADDING
 - ② HANDRAIL
 - ③ ROUNDED FACADE CORNERS IN FLAT ALUMINIUM SHEET
 - ④ CONCRETE PLINTH
 - ⑤ FLAT ALUMINIUM SHEET FACADE CONNECTING PROPOSED OUTAGE STORE & THE EXISTING SWITCH GEAR BUILDING
 - ⑥ METAL DOOR

- NOTES:**
1. ALL DIMENSIONS ARE IN MM UNLESS OTHERWISE INDICATED
 2. DIMENSIONS ARE ROUNDED UP TO THE NEAREST 100MM
 3. AOD = ABOVE ORDNANCE DATUM



- PROPOSED OUTAGE STORE AREA (KEY PLAN ONLY)
- PLANNING APPLICATION RED LINE BOUNDARY (KEY PLAN ONLY)

REVISION	DATE	DRAWN	CHECKED	APPROVED	REASONS FOR REVISION/ COMMENTS
01	26/03/2019	AM	EM	RV	PLANNING APPLICATION SUBMISSION



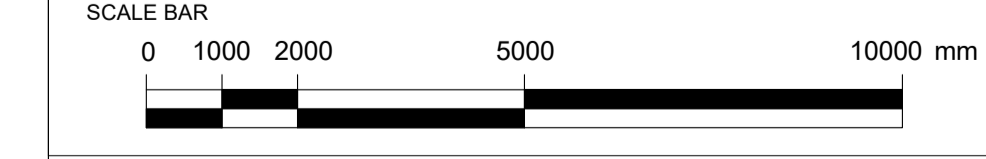
DOCUMENT:
SIZEWELL B RELOCATED FACILITIES

PLANNING APPLICATION DRAWING FOR APPROVAL

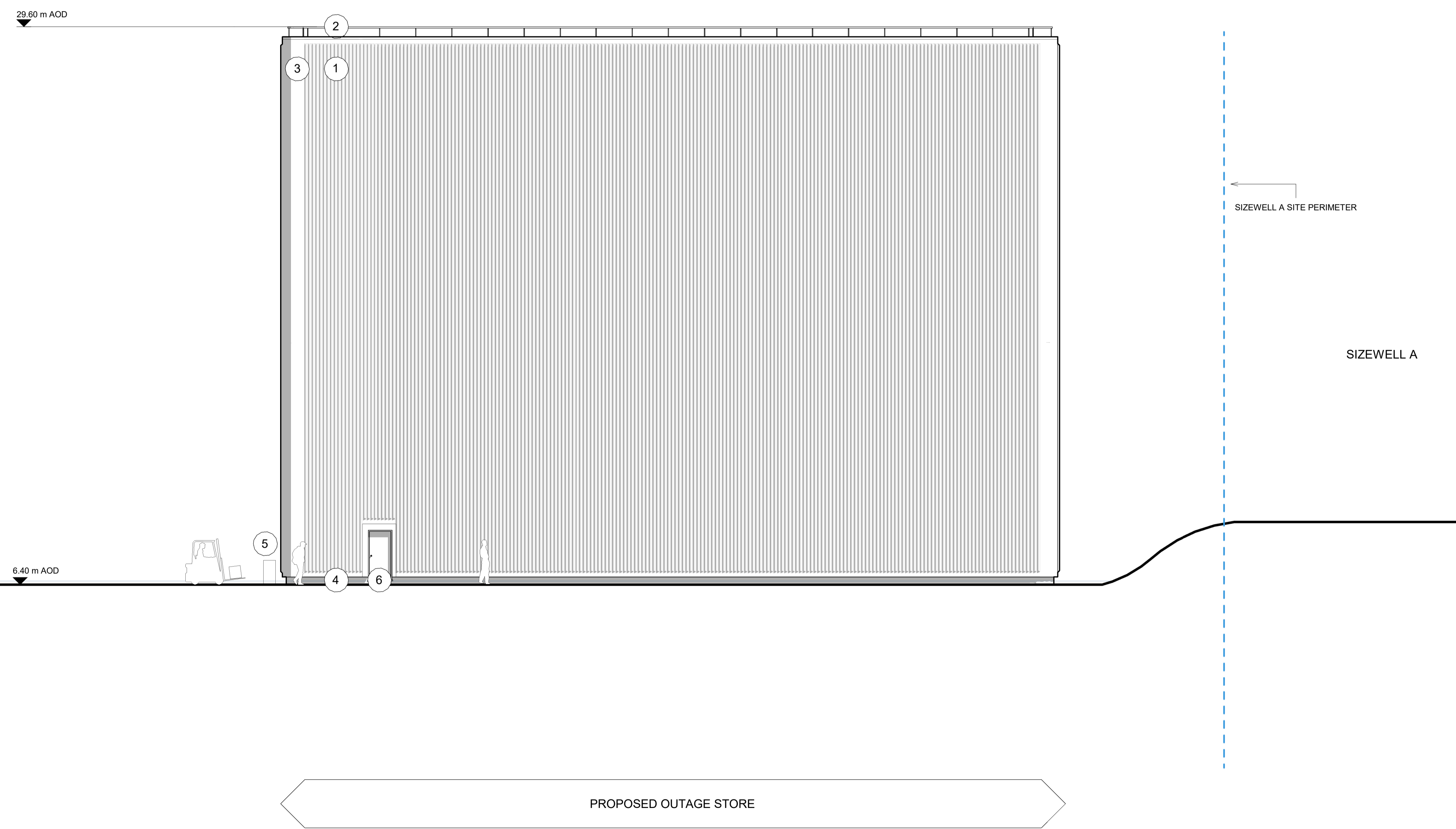
DRAWING TITLE:
PROPOSED OUTAGE STORE WEST ELEVATION

DRAWING NO: SZC-RF0000-XX-000-DRW-100017 REVISION: 01

DATE: APR 2019 DRAWN: AM SCALE: 1 : 100@A1

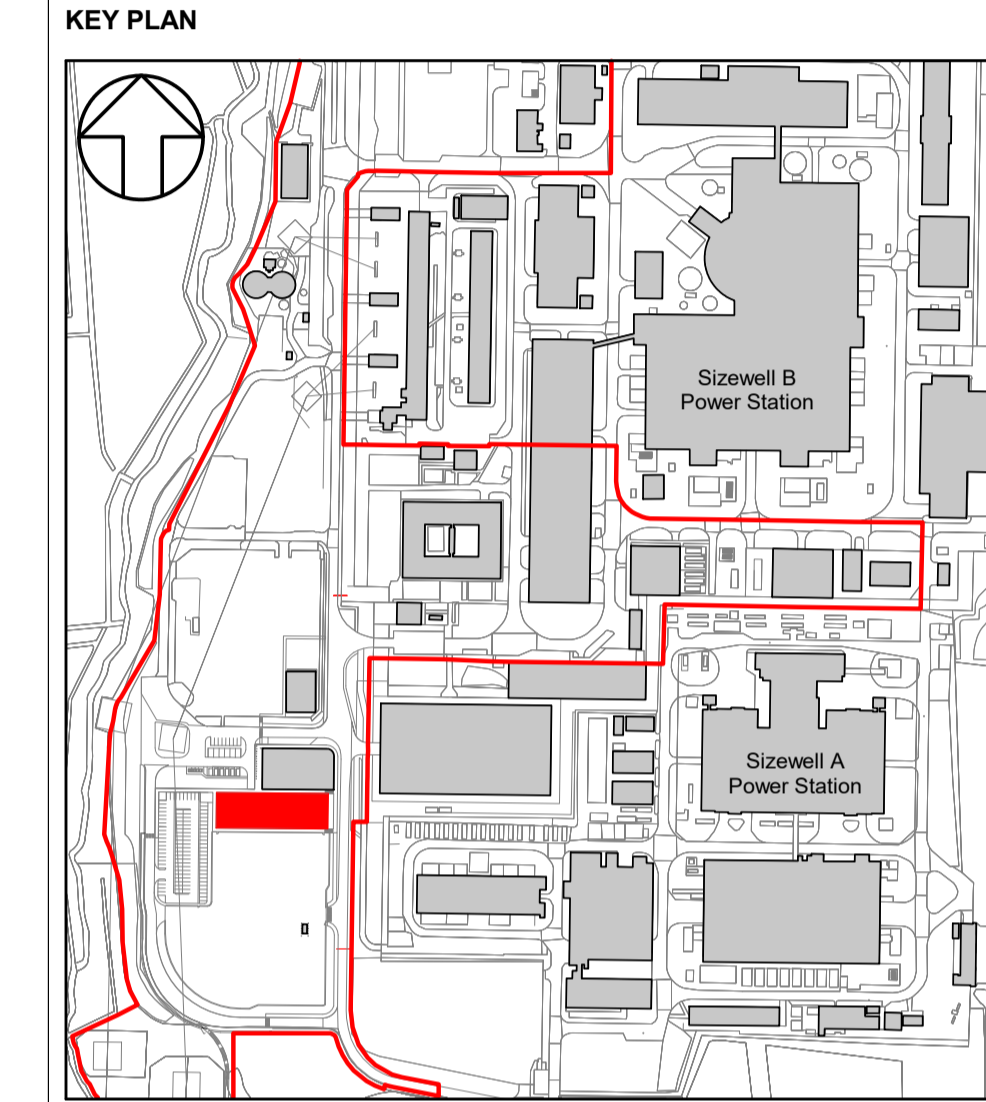


- DRAWING SECURITY CLASSIFICATION
- PROTECTIVE MARKING REQUIRED
 - NOT PROTECTIVELY MARKED




- NOTES:**
1. ALL DIMENSIONS ARE IN MM UNLESS OTHERWISE INDICATED
 2. DIMENSIONS ARE ROUNDED UP TO THE NEAREST 100MM
 3. AOD = ABOVE ORDNANCE DATUM

- KEY**
- PROPOSED TRAINING CENTRE
 - LANDSCAPING
 - PEDESTRIAN ZONE
 - PROPOSED VISITOR CENTRE
 - PARKING
 - PROPOSED LIGHTING COLUMNS
 - LINE OF PROPOSED FENCE TO LAYDOWN
 - PROPOSED TRAINING CENTRE (KEY PLAN ONLY)
 - PLANNING APPLICATION RED LINE BOUNDARY (KEY PLAN ONLY)



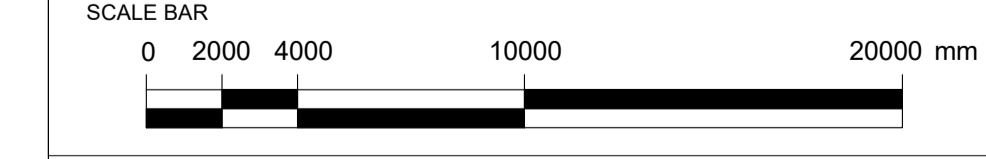
01	26/03/2019	AM	EM	RV	PLANNING APPLICATION SUBMISSION
REVISION	DATE	DRAWN	CHECKED	APPROVED	REASONS FOR REVISION/ COMMENTS



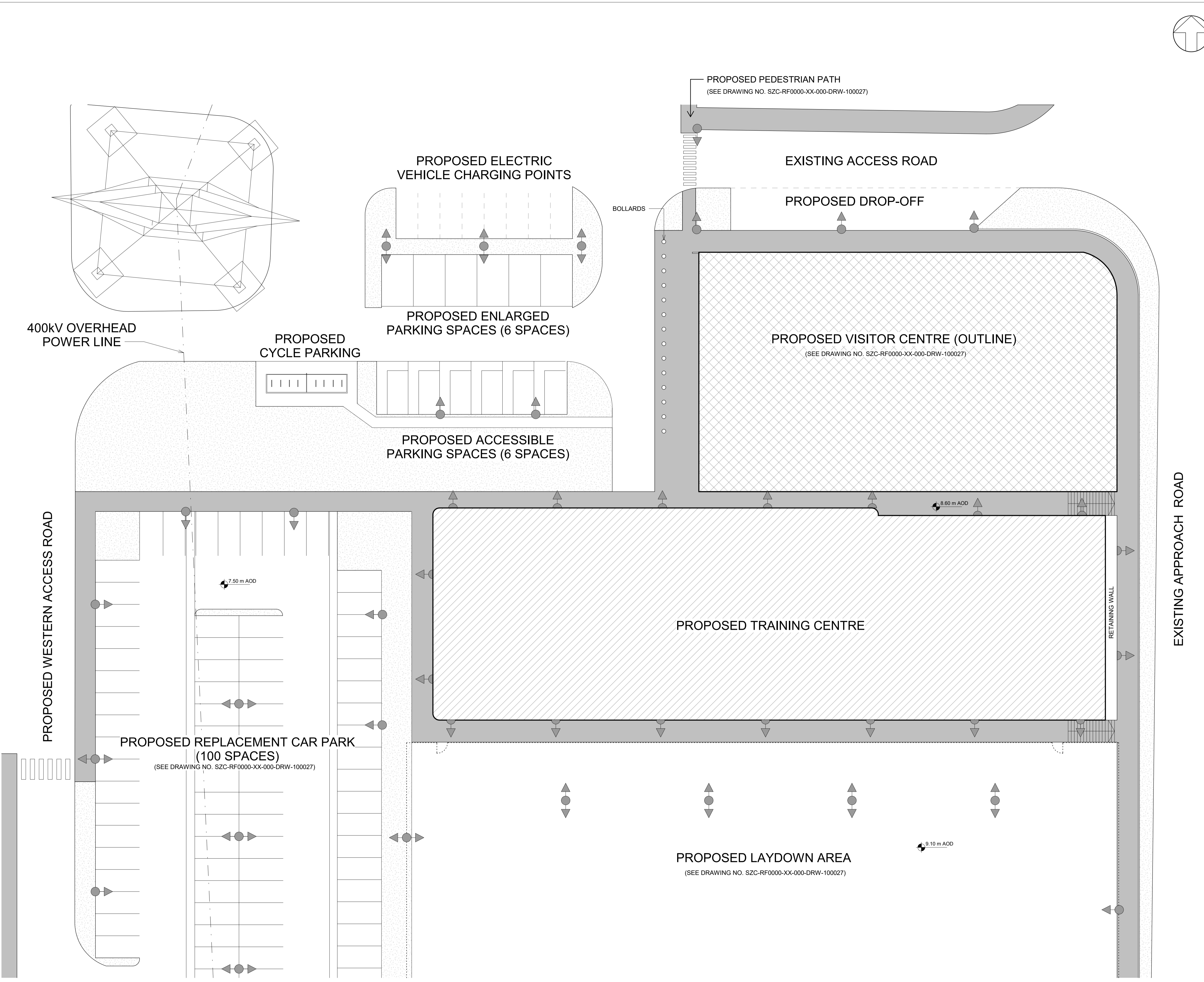
DOCUMENT:
SIZEWELL B RELOCATED FACILITIES
 PLANNING APPLICATION DRAWING FOR APPROVAL

DRAWING TITLE:
PROPOSED TRAINING CENTRE BLOCK PLAN

DRAWING NO: SZC-RF0000-XX-000-DRW-100018 REVISION: 01
 DATE: APR 2019 DRAWN: AM SCALE: 1 : 200@A1



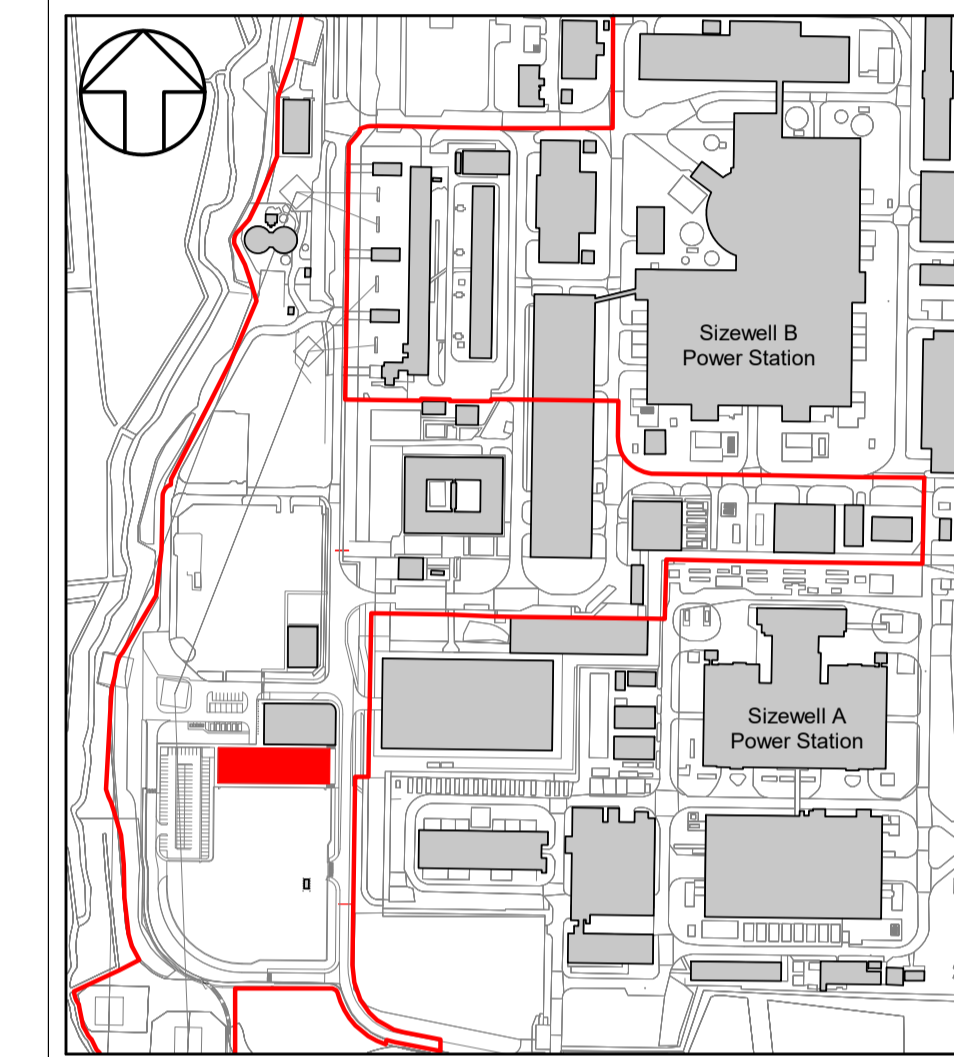
- DRAWING SECURITY CLASSIFICATION
- PROTECTIVE MARKING REQUIRED
 - NOT PROTECTIVELY MARKED



NOTES:

1. ALL DIMENSIONS ARE IN MM UNLESS OTHERWISE INDICATED
2. DIMENSIONS ARE ROUNDED UP TO THE NEAREST 100MM
3. AOD = ABOVE ORDNANCE DATUM

KEY PLAN



- PROPOSED TRAINING CENTRE (KEY PLAN ONLY)
- PLANNING APPLICATION RED LINE BOUNDARY (KEY PLAN ONLY)

REVISION	DATE	DRAWN	CHECKED	APPROVED	REASONS FOR REVISION/ COMMENTS
01	27/03/2019	AM	EM	RV	PLANNING APPLICATION SUBMISSION



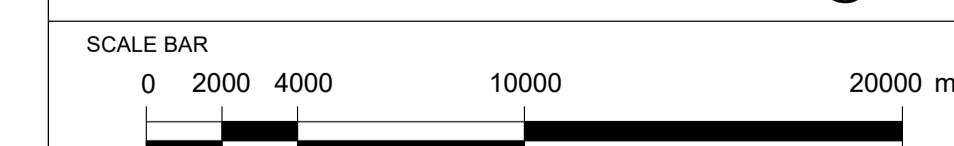
NUCLEAR GENERATION LIMITED

DOCUMENT:
SIZEWELL B RELOCATED FACILITIES
PLANNING APPLICATION DRAWING FOR APPROVAL

DRAWING TITLE:
PROPOSED TRAINING CENTRE ROOF PLAN

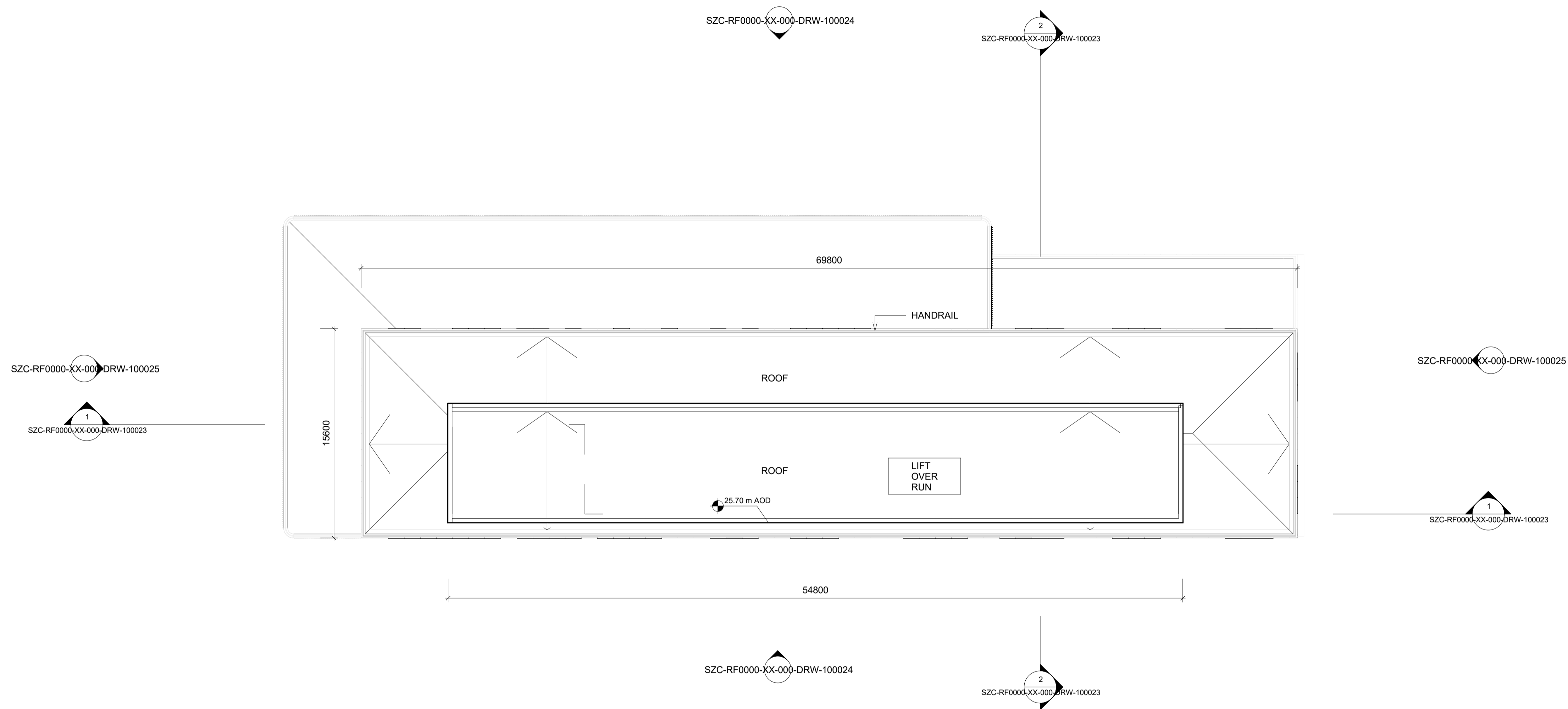

DRAWING NO: SZC-RF0000-XX-000-DRW-100022 REVISION: 01

DATE: APR 2019 DRAWN: AM SCALE: 1 : 200@A1



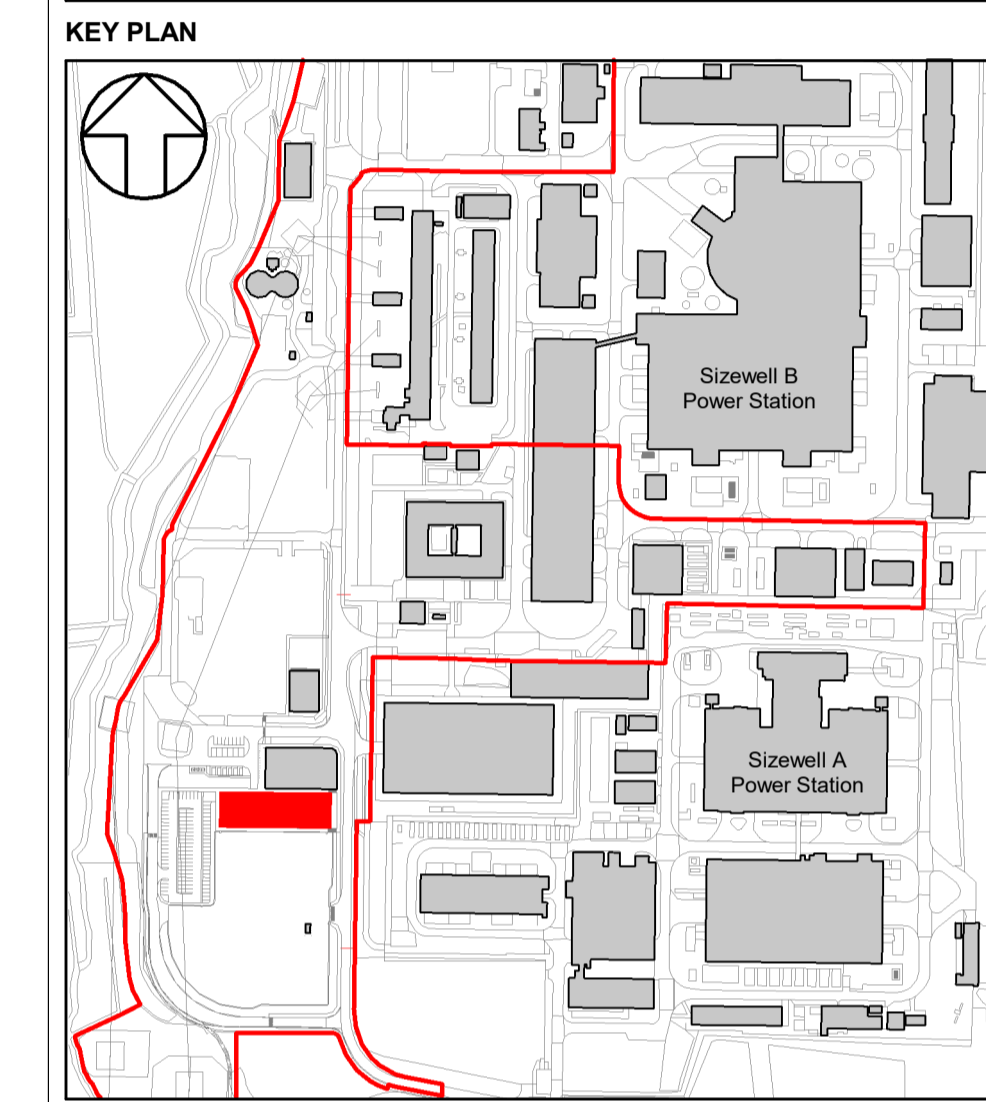
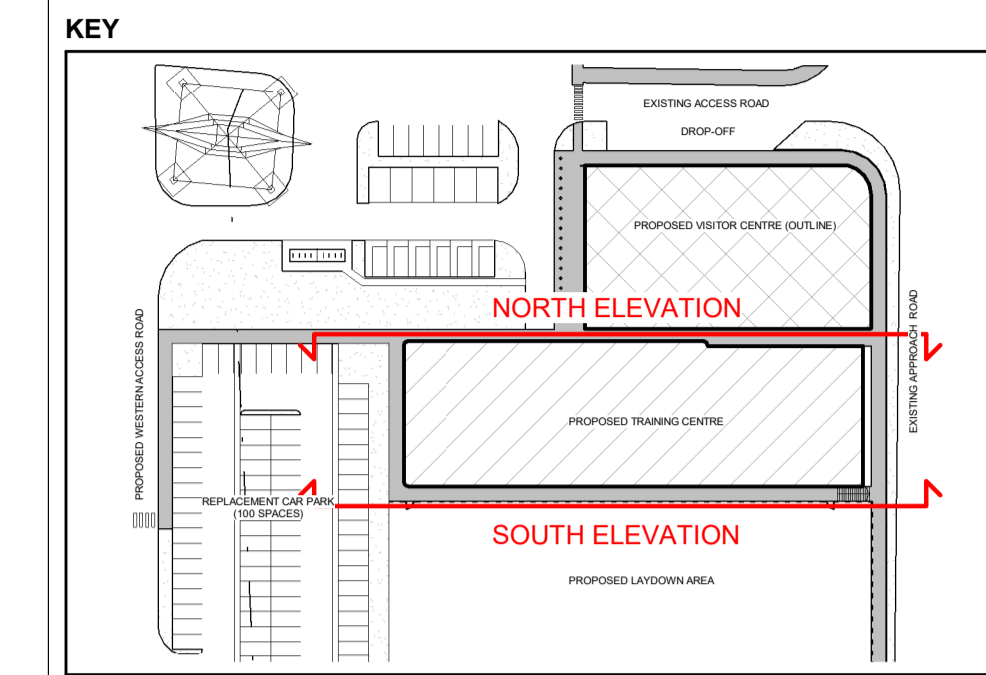
DRAWING SECURITY CLASSIFICATION

- PROTECTIVE MARKING REQUIRED
- NOT PROTECTIVELY MARKED



- KEY**
- ① PROFILED ALUMINIUM CLADDING
 - ② HANDRAIL
 - ③ ROUNDED FACADE CORNERS IN FLAT ALUMINIUM SHEET
 - ④ CONCRETE PLINTH
 - ⑤ FLAT METAL CLADDING
 - ⑥ CURTAIN WALL
 - ⑦ LOUVRE
 - ⑧ FEATURE CLADDING TO ENTRANCE

- NOTES:**
1. ALL DIMENSIONS ARE IN MM UNLESS OTHERWISE INDICATED
 2. DIMENSIONS ARE ROUNDED UP TO THE NEAREST 100MM
 3. AOD = ABOVE ORDNANCE DATUM



- PROPOSED TRAINING CENTRE (KEY PLAN ONLY)
- PLANNING APPLICATION RED LINE BOUNDARY (KEY PLAN ONLY)

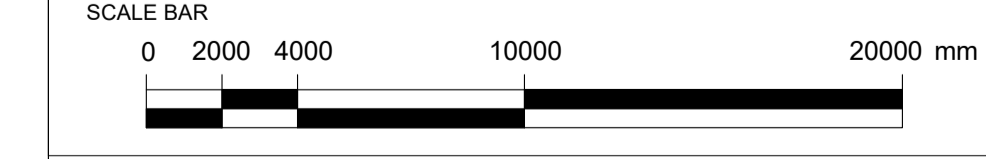
REVISION	DATE	DRAWN	CHECKED	APPROVED	REASONS FOR REVISION/ COMMENTS
01	27/03/2019	AM	EM	RV	PLANNING APPLICATION SUBMISSION



DOCUMENT:
SIZEWELL B RELOCATED FACILITIES
 PLANNING APPLICATION DRAWING FOR APPROVAL

DRAWING TITLE:
PROPOSED TRAINING CENTRE NORTH & SOUTH ELEVATIONS

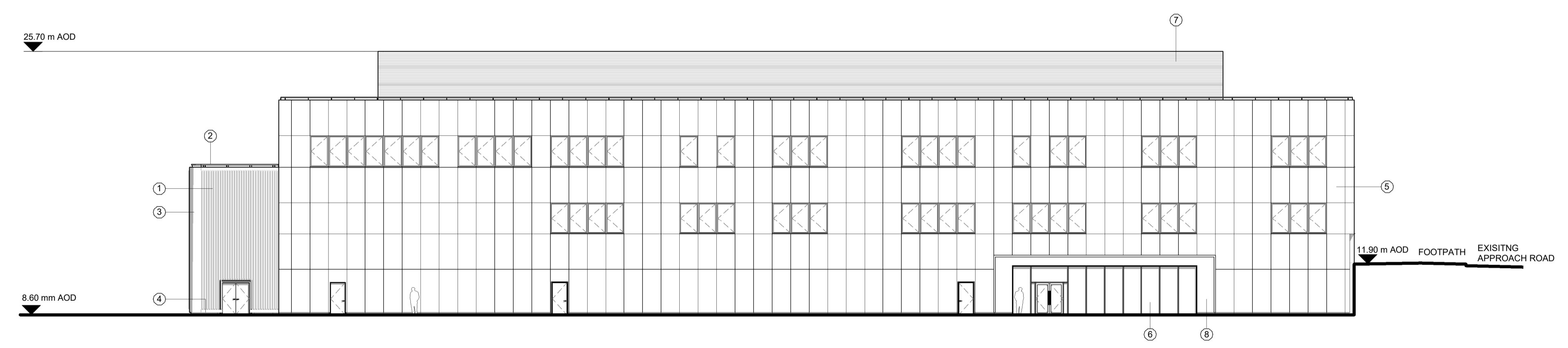
DRAWING NO: SZC-RF0000-XX-000-DRW-100024 REVISION: 01
 DATE: APR 2019 DRAWN: AM SCALE: 1 : 200@A1



- DRAWING SECURITY CLASSIFICATION
- PROTECTIVE MARKING REQUIRED
 - NOT PROTECTIVELY MARKED



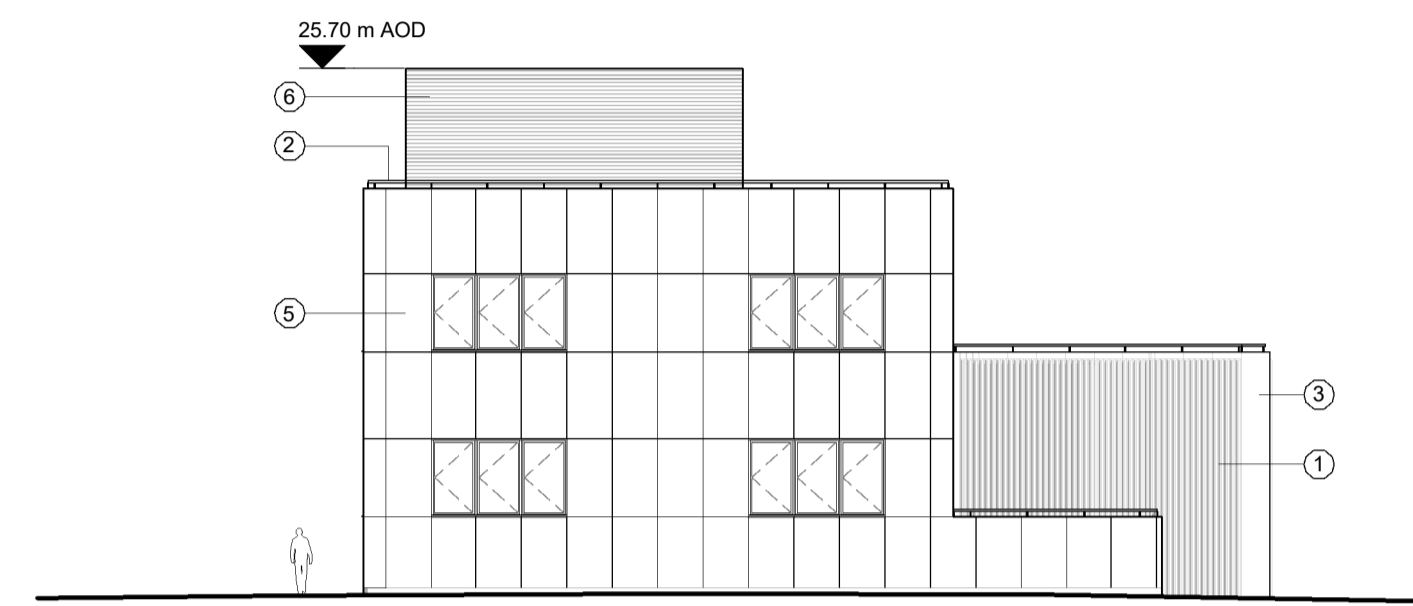
1 NORTH ELEVATION
 1 : 200



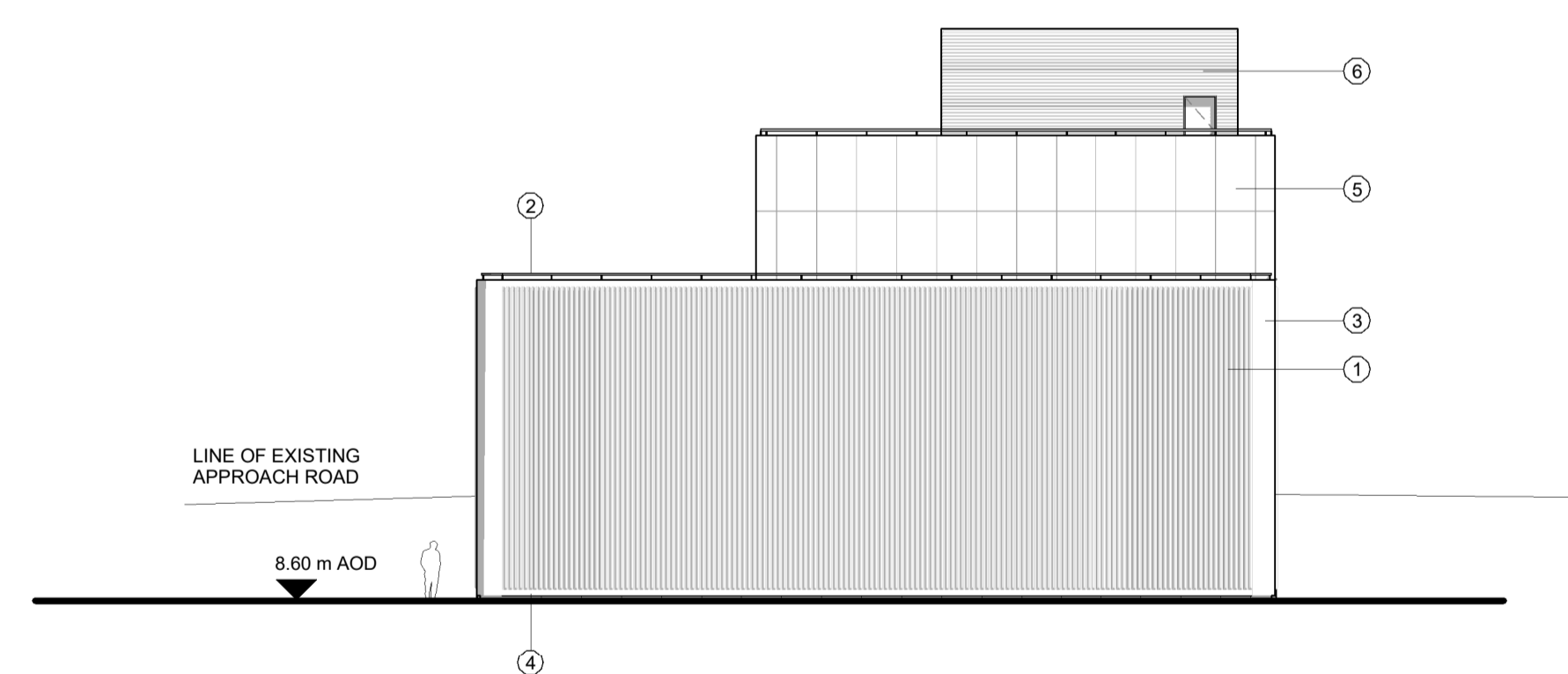
2 SOUTH ELEVATION
 1 : 200

- KEY**
- ① PROFILED ALUMINIUM CLADDING
 - ② HANDRAIL
 - ③ ROUNDED FACADE CORNERS IN FLAT ALUMINIUM SHEET
 - ④ CONCRETE PLINTH
 - ⑤ FLAT METAL CLADDING
 - ⑥ LOUVRE

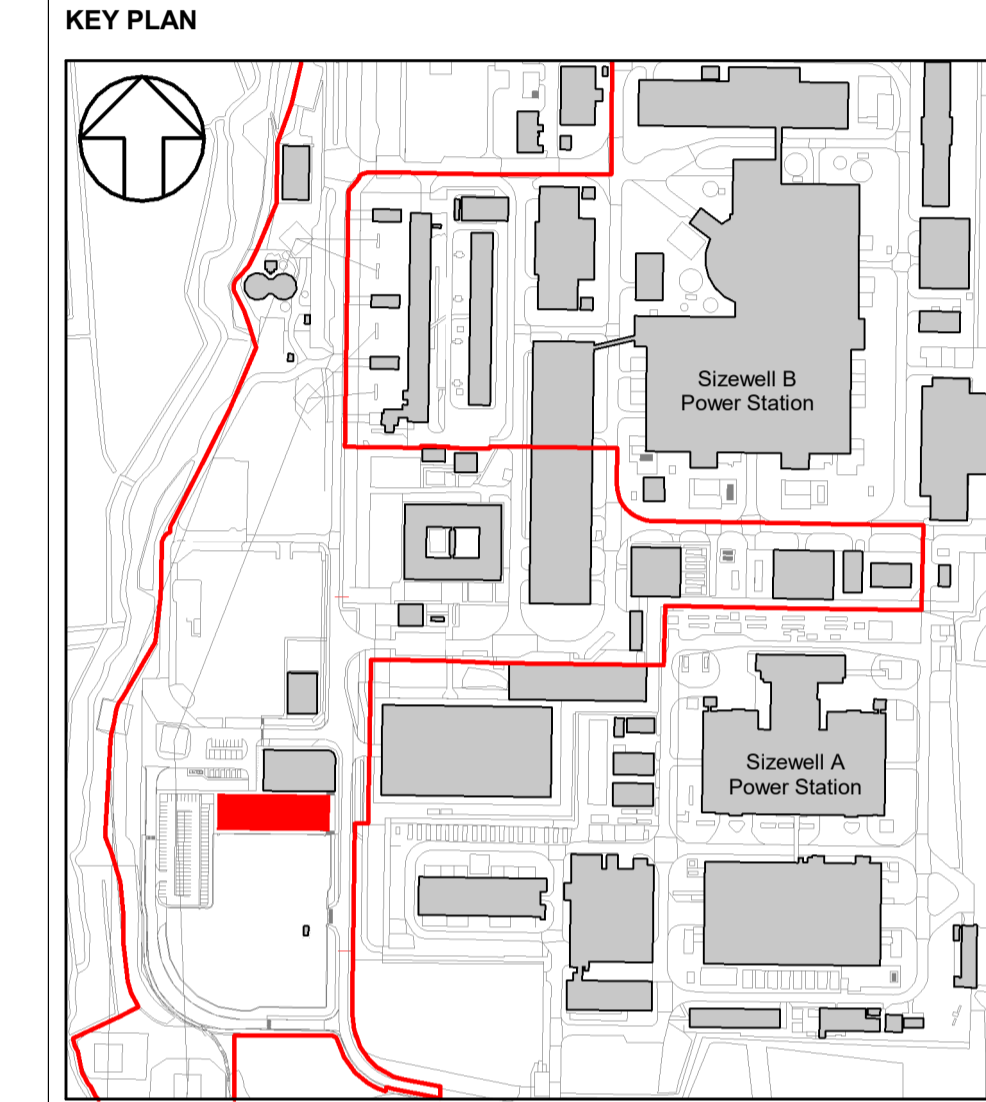
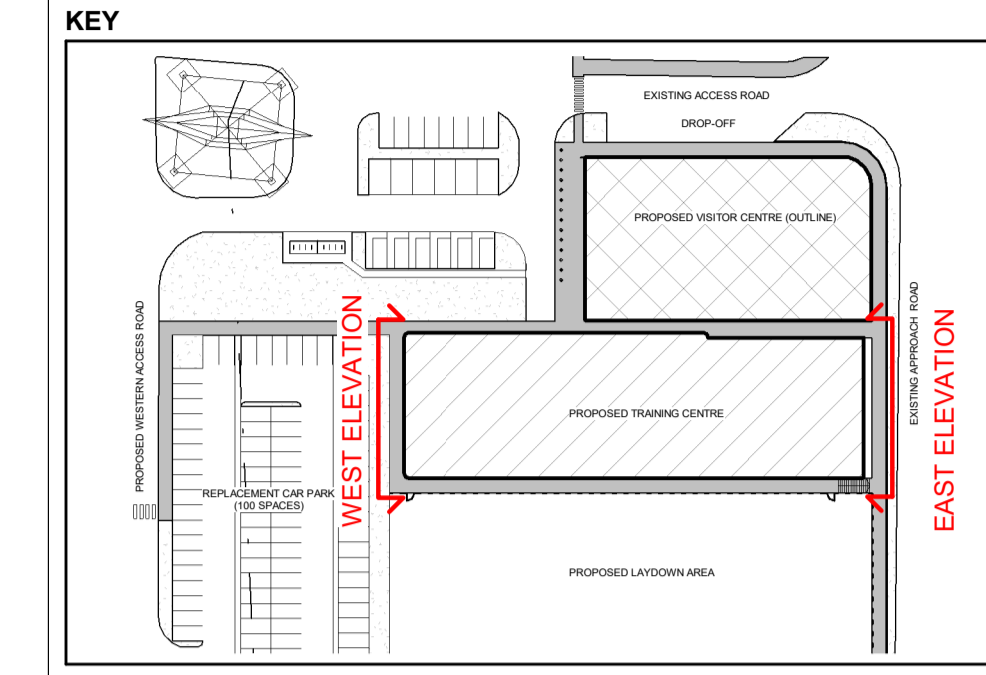
- NOTES:**
1. ALL DIMENSIONS ARE IN MM UNLESS OTHERWISE INDICATED
 2. DIMENSIONS ARE ROUNDED UP TO THE NEAREST 100MM
 3. AOD = ABOVE ORDNANCE DATUM



① EAST ELEVATION
1 : 200



② WEST ELEVATION
1 : 200



- PROPOSED TRAINING CENTRE (KEY PLAN ONLY)
- PLANNING APPLICATION RED LINE BOUNDARY (KEY PLAN ONLY)

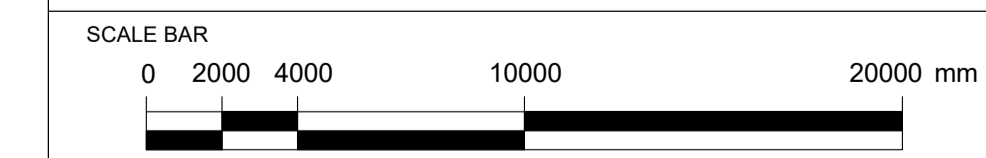
REVISION	DATE	DRAWN	CHECKED	APPROVED	REASONS FOR REVISION/ COMMENTS
01	27/03/2019	AM	EM	RV	PLANNING APPLICATION SUBMISSION



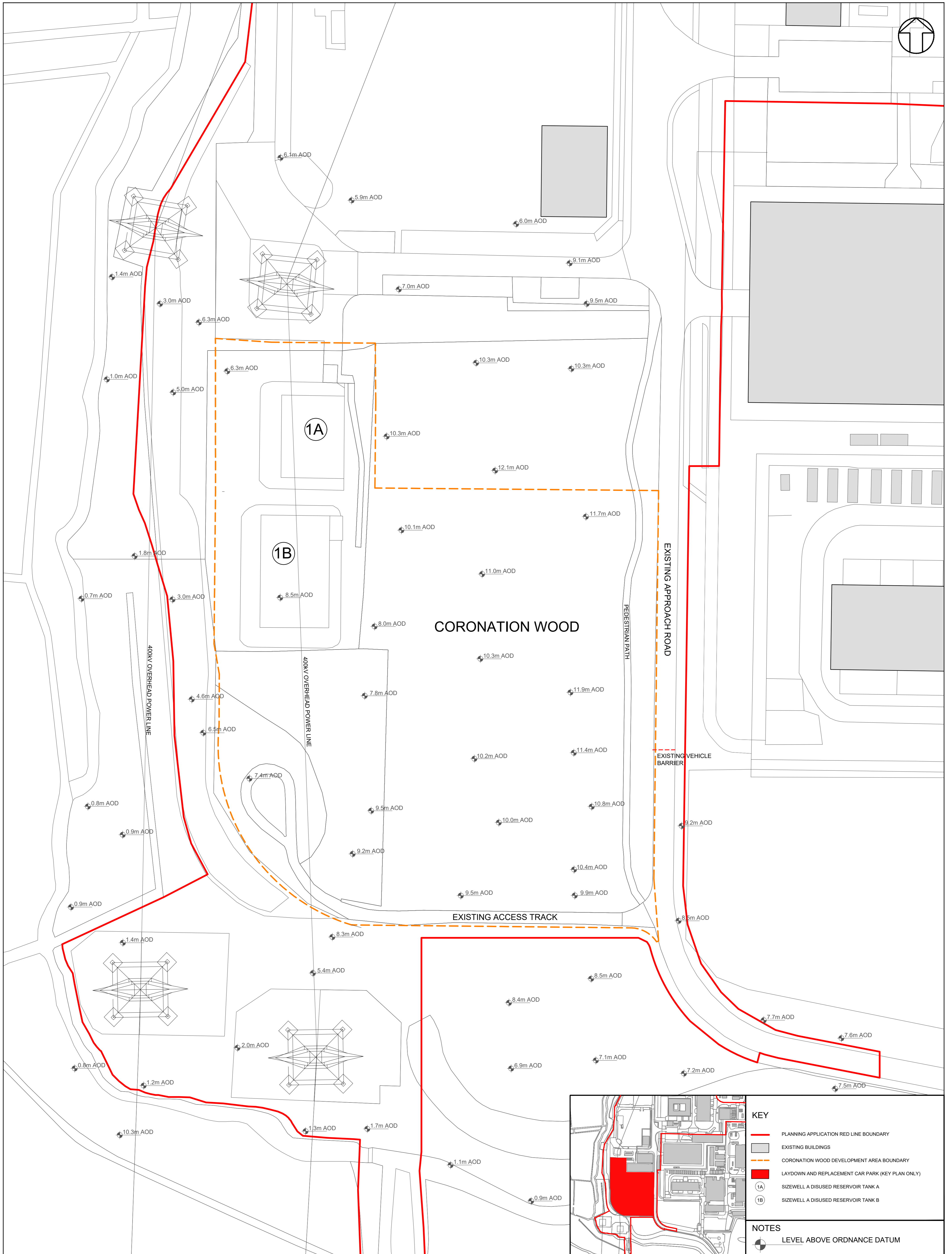
DOCUMENT:
SIZEWELL B RELOCATED FACILITIES
 PLANNING APPLICATION DRAWING FOR APPROVAL

DRAWING TITLE:
PROPOSED TRAINING CENTRE EAST & WEST ELEVATIONS

DRAWING NO: SZC-RF0000-XX-000-DRW-100025 REVISION: 01
 DATE: APR 2019 DRAWN: AM SCALE: 1 : 200@A1



- DRAWING SECURITY CLASSIFICATION
- PROTECTIVE MARKING REQUIRED
 - NOT PROTECTIVELY MARKED



© Copyright 2019 EDF Energy plc. No part of this drawing is to be reproduced without prior permission of EDF Energy

DOCUMENT:
SIZEWELL B RELOCATED FACILITIES
 PLANNING APPLICATION DRAWING FOR APPROVAL

DRAWING NO:
 SZC-RF0000-XX-000-DRW-100026

DATE:
 APR 2019

REVISION:
 01

SCALE:
 1:500@A1

DRAWN:
 AM

DRAWING TITLE:
CORONATION WOOD DEVELOPMENT AREA
 EXISTING SITE PLAN

DRAWING SECURITY CLASSIFICATION:
 PROTECTIVE MARKING REQUIRED
 NOT PROTECTIVELY MARKED

REV	DATE	DRAWN	CHECKED	APPROVED	REVISION COMMENT
01	20200119	AM	EM	RV	PLANNING APPLICATION SUBMISSION

KEY

- PLANNING APPLICATION RED LINE BOUNDARY
- EXISTING BUILDINGS
- CORONATION WOOD DEVELOPMENT AREA BOUNDARY
- LAYDOWN AND REPLACEMENT CAR PARK (KEY PLAN ONLY)
- 1A SIZEWELL A DISUSED RESERVOIR TANK A
- 1B SIZEWELL A DISUSED RESERVOIR TANK B

NOTES

- LEVEL ABOVE ORDNANCE DATUM

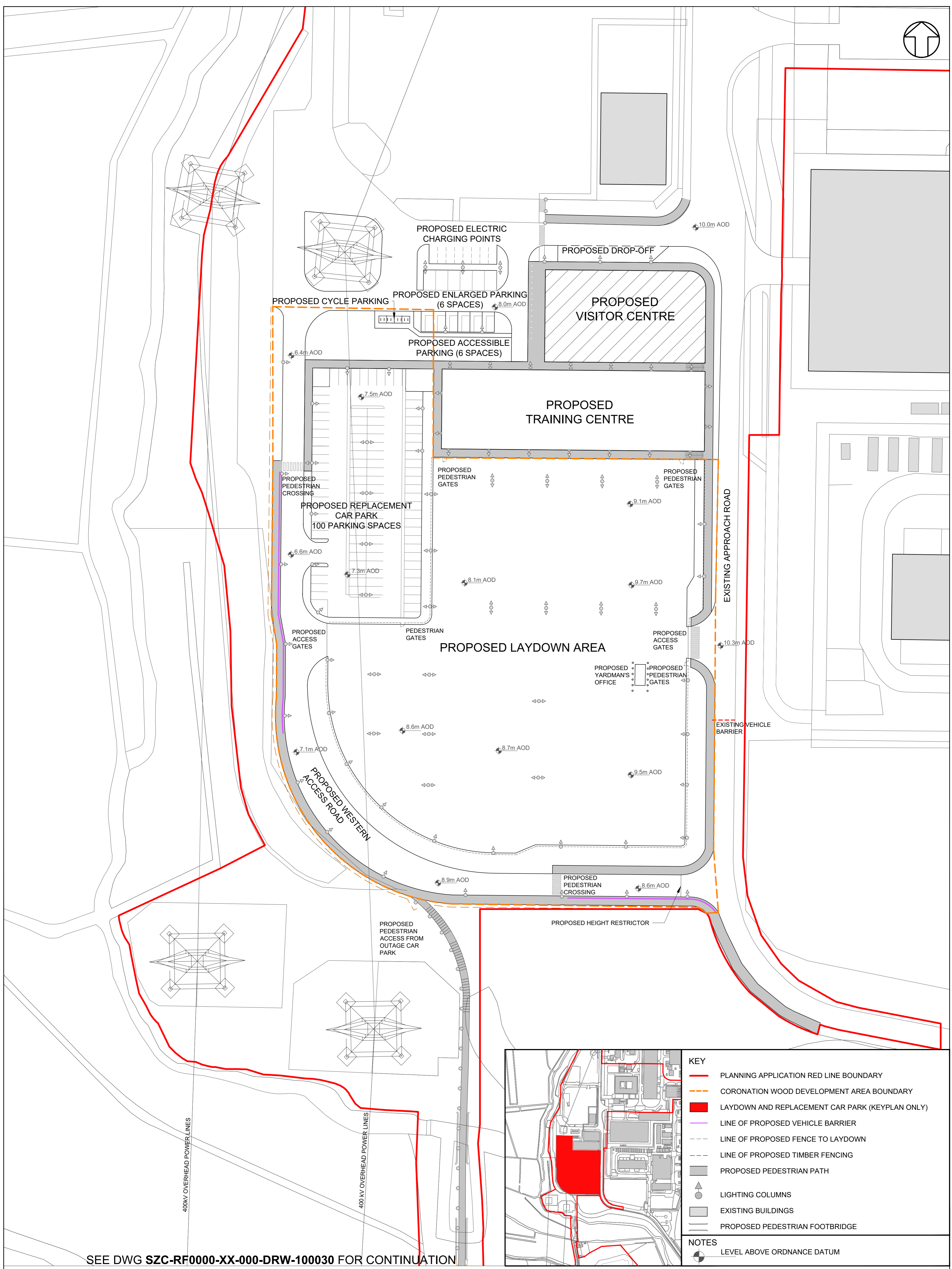

SCALE BAR

0 8 16 24m

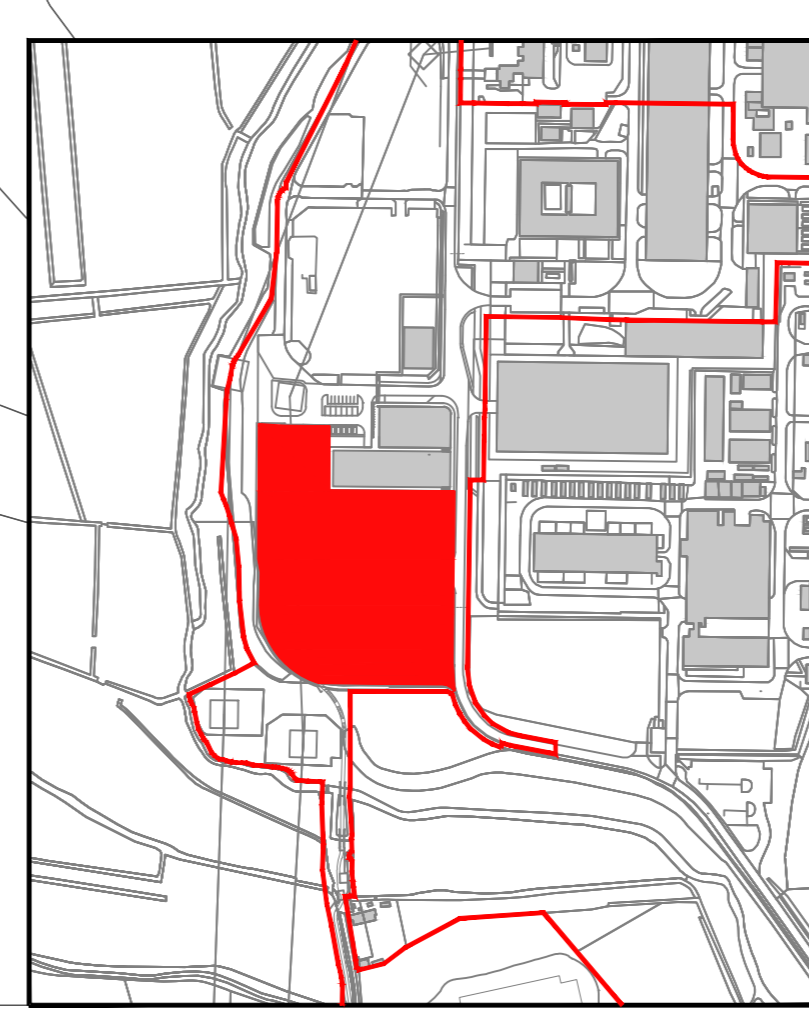
SCALE 1:500

edf
 ENERGY
 NUCLEAR GENERATION LIMITED

Reproduced from Ordnance Survey map with the permission of Ordnance Survey on behalf of the controller of Her Majesty's Stationery Office © Crown Copyright (2016). All Rights Reserved. NIB GenCo 0100050480



SEE DWG SZC-RF0000-XX-000-DRW-100030 FOR CONTINUATION



KEY	
	PLANNING APPLICATION RED LINE BOUNDARY
	CORONATION WOOD DEVELOPMENT AREA BOUNDARY
	LAYDOWN AND REPLACEMENT CAR PARK (KEYPLAN ONLY)
	LINE OF PROPOSED VEHICLE BARRIER
	LINE OF PROPOSED FENCE TO LAYDOWN
	LINE OF PROPOSED TIMBER FENCING
	PROPOSED PEDESTRIAN PATH
	LIGHTING COLUMNS
	EXISTING BUILDINGS
	PROPOSED PEDESTRIAN FOOTBRIDGE
NOTES	
	LEVEL ABOVE ORDNANCE DATUM

© Copyright 2019 EDF Energy plc. No part of this drawing is to be reproduced without prior permission of EDF Energy

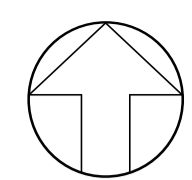
DOCUMENT: SIZEWELL B RELOCATED FACILITIES PLANNING APPLICATION DRAWING FOR APPROVAL	
DRAWING NO: SZC-RF0000-XX-000-DRW-100027	REVISION: 01
DATE: APR 2019	SCALE: 1:500@A1
DRAWN: AM	CHECKED: AM
Reproduced from Ordnance Survey map with the permission of Ordnance Survey on behalf of the controller of Her Majesty's Stationary Office © Crown Copyright (2016). All Rights Reserved. NNB GenCo 0100050480	

DRAWING TITLE: CORONATION WOOD DEVELOPMENT AREA PROPOSED SITE PLAN	
DRAWING SECURITY CLASSIFICATION: <input type="checkbox"/> PROTECTIVE MARKING REQUIRED <input checked="" type="checkbox"/> NOT PROTECTIVELY MARKED	

NOTES: FINAL ROAD MARKINGS TO BE DEVELOPED AT DETAIL DESIGN STAGE.					
01	26/03/2019	AM	SM	RV	PLANNING APPLICATION SUBMISSION
REVISION	DATE	DRAWN	CHECKED	APPROVED	REVISION COMMENT

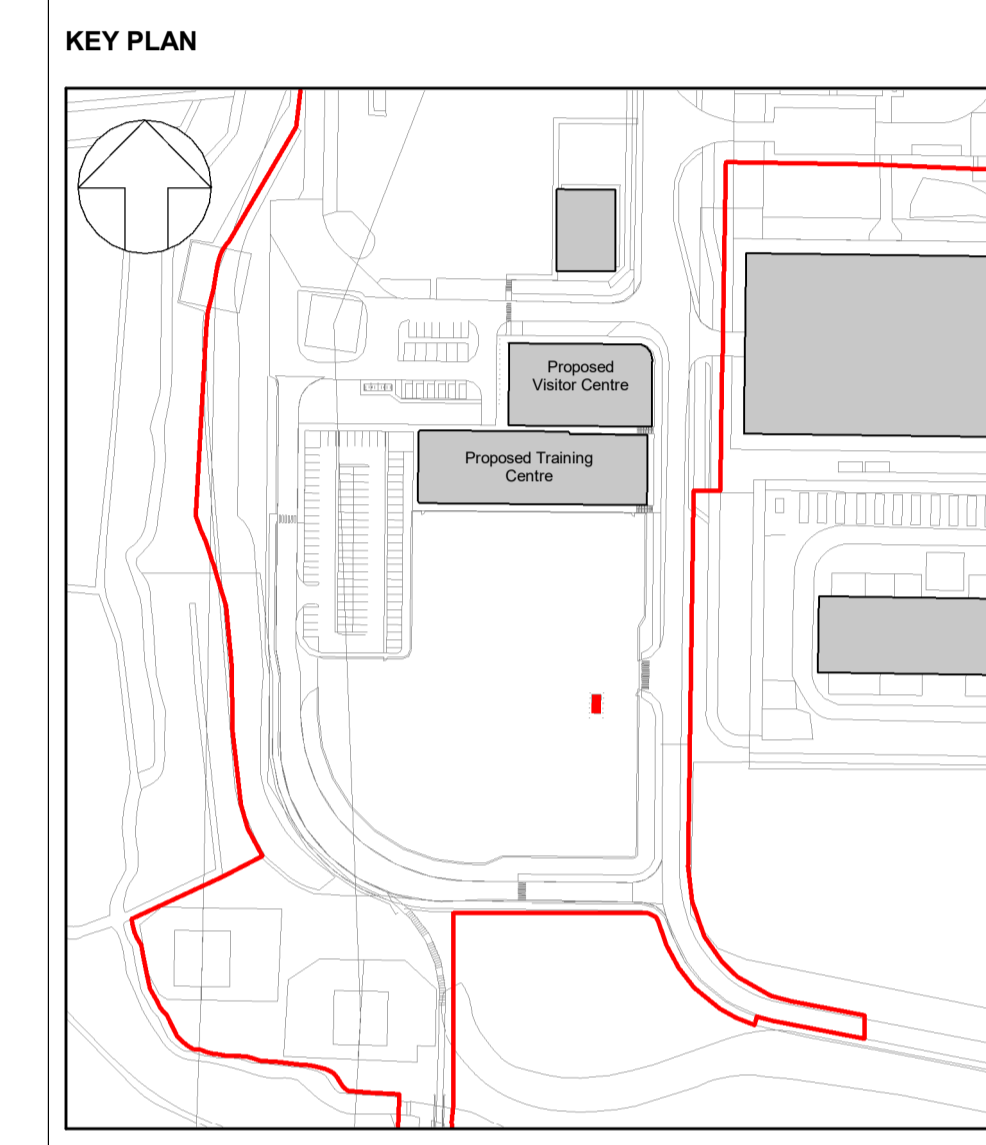
SCALE BAR: 0m, 8m, 16m, 24m
SCALE 1:500

EDF ENERGY
NUCLEAR GENERATION LIMITED



- NOTES:**
1. ALL DIMENSIONS ARE IN MM UNLESS OTHERWISE INDICATED
 2. DIMENSIONS ARE ROUNDED UP TO THE NEAREST 100MM
 3. AOD = ABOVE ORDNANCE DATUM

- KEY**
- PROPOSED YARDMAN'S OFFICE (KEY PLAN ONLY)
 - PLANNING APPLICATION RED LINE BOUNDARY (KEY PLAN ONLY)
 - ① PROPRIETARY COMPOSITE PANEL SYSTEM



01	27/03/2019	AM	EM	RV	PLANNING APPLICATION SUBMISSION
REVISION	DATE	DRAWN	CHECKED	APPROVED	REASONS FOR REVISION/ COMMENTS

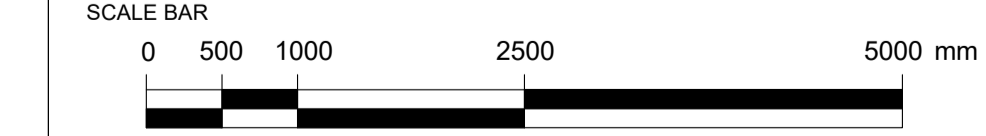


DOCUMENT:
SIZEWELL B RELOCATED FACILITIES
PLANNING APPLICATION DRAWING FOR APPROVAL

DRAWING TITLE:
CORONATION WOOD DEVELOPMENT AREA
YARDMAN'S OFFICE
PLANS, ELEVATIONS & SECTION

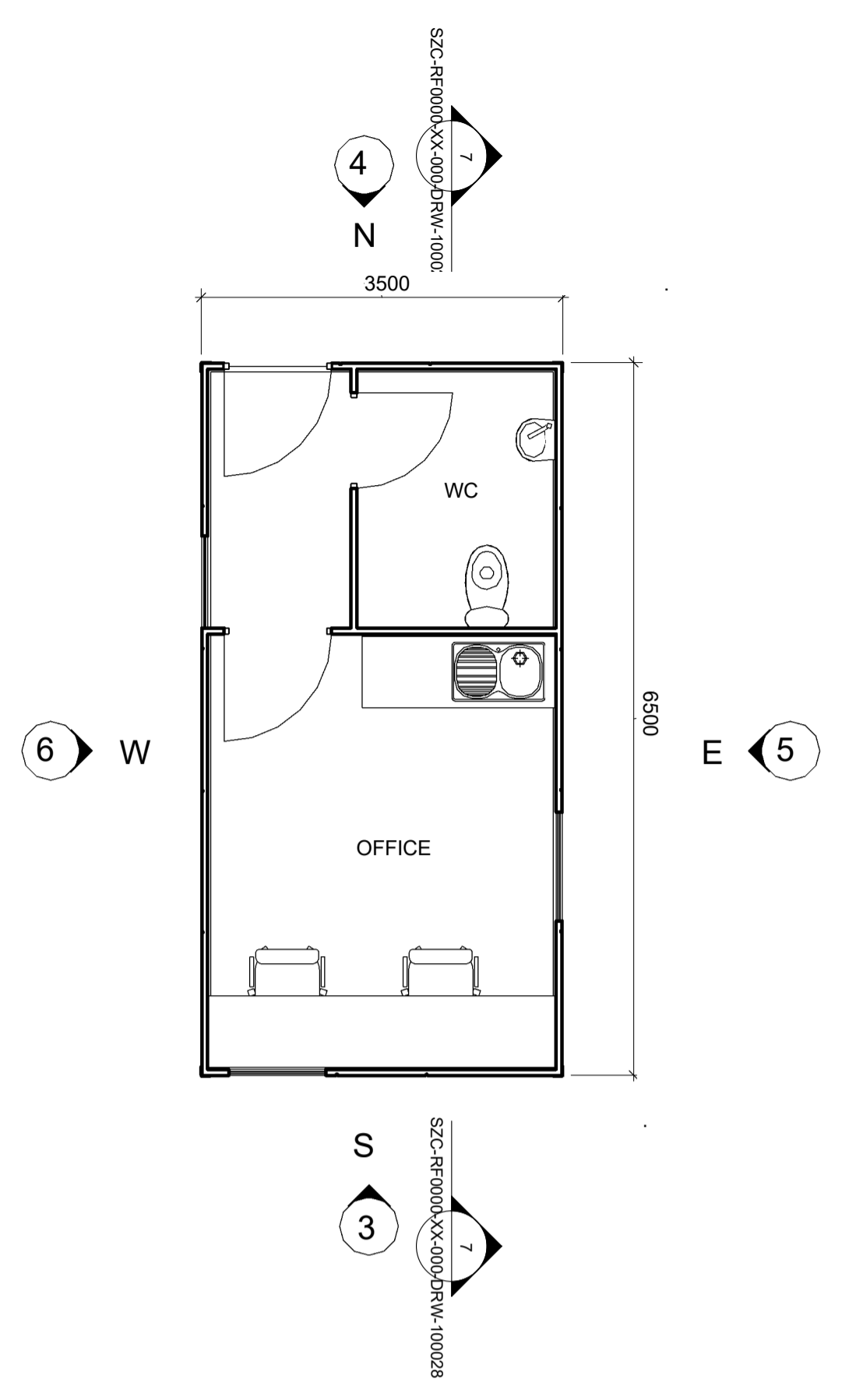
DRAWING NO: SZC-RF0000-XX-000-DRW-100028 REVISION: 01

DATE: APR 2019 DRAWN: AM SCALE: 1 : 50@A1

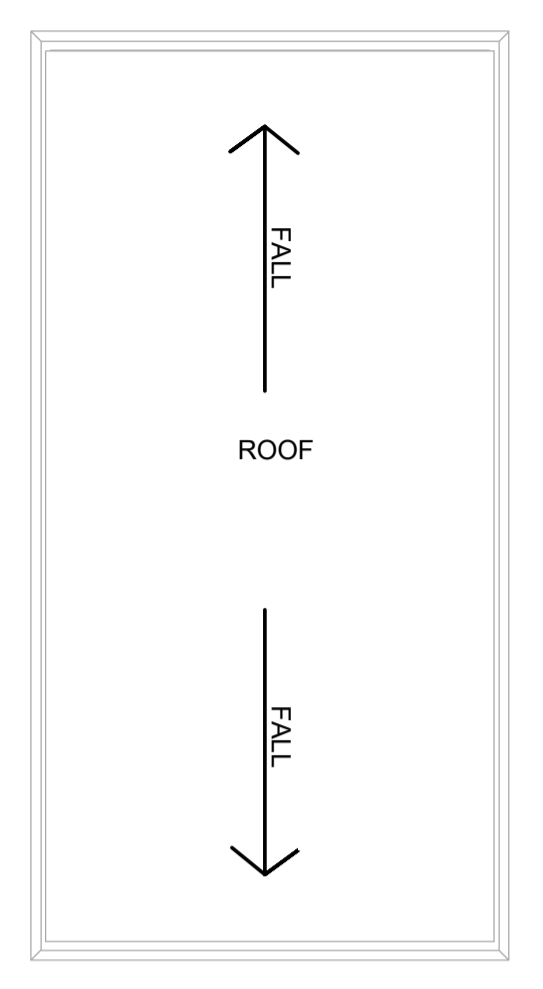


DRAWING SECURITY CLASSIFICATION

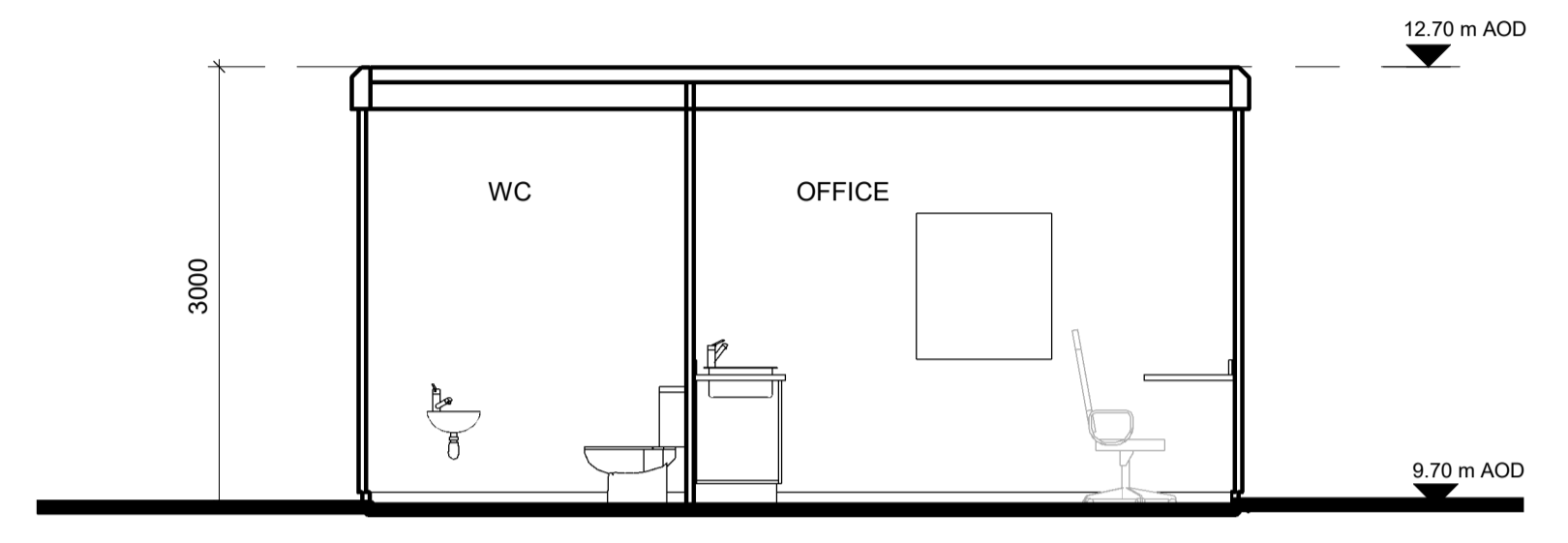
- PROTECTIVE MARKING REQUIRED
- NOT PROTECTIVELY MARKED



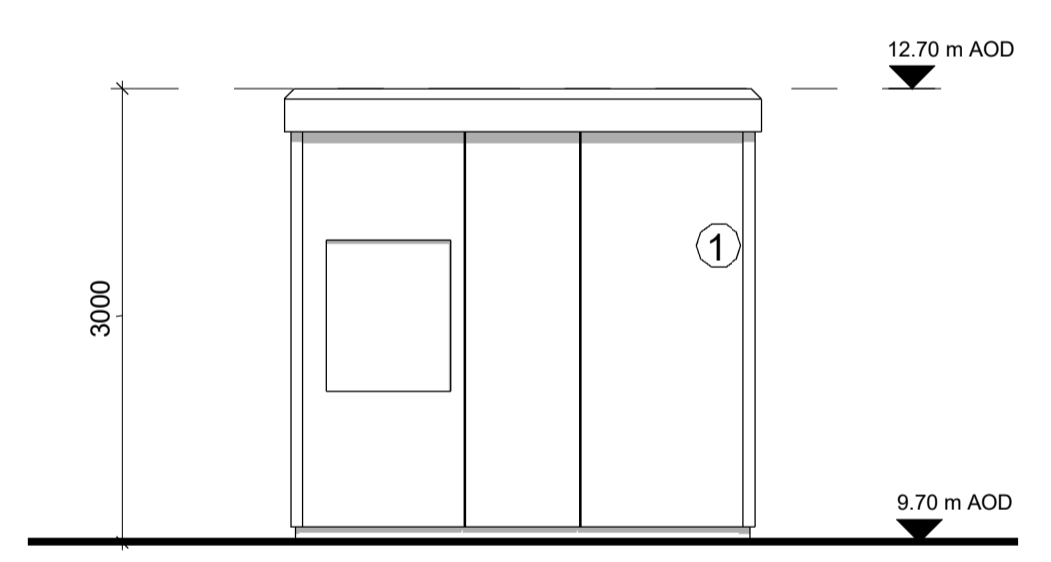
1 GROUND FLOOR PLAN
1:50



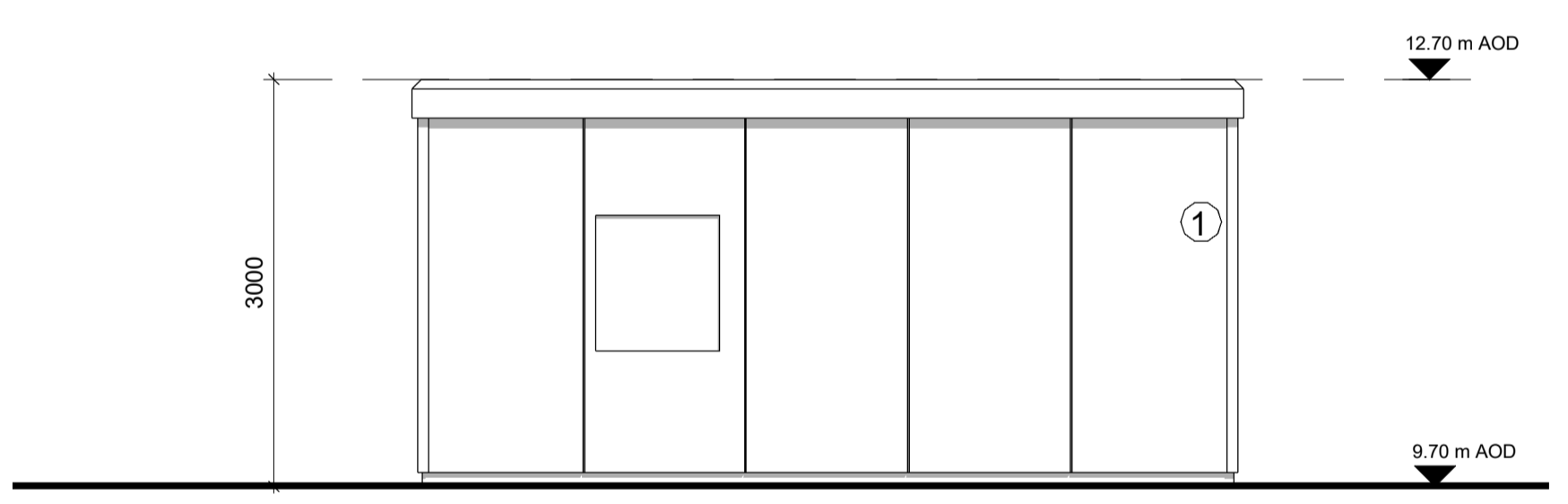
2 ROOF PLAN
1:50



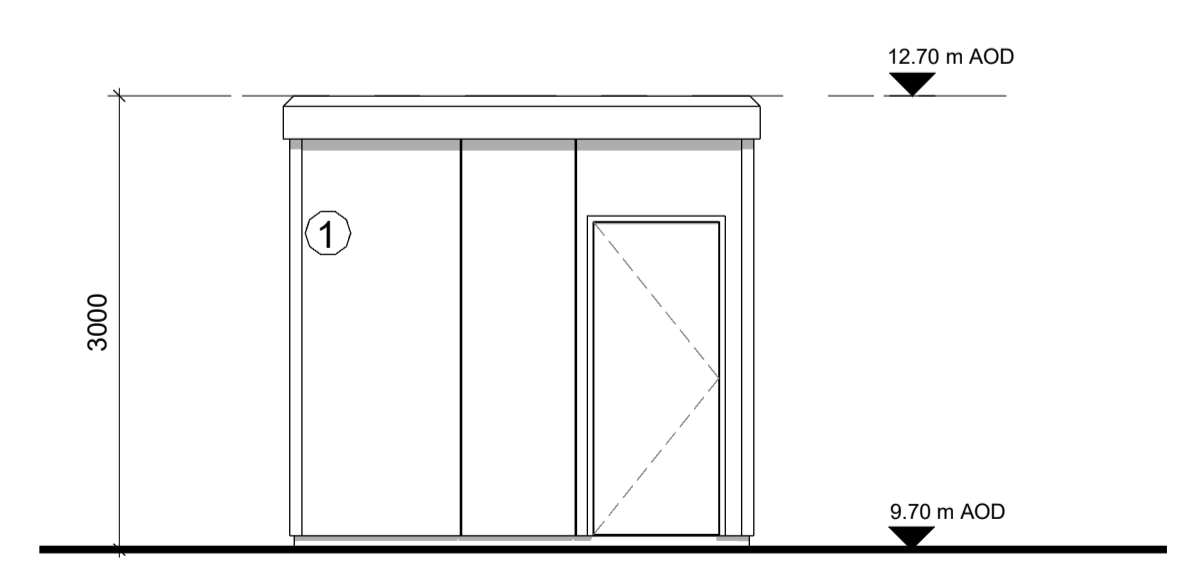
7 SECTION 1
1:50



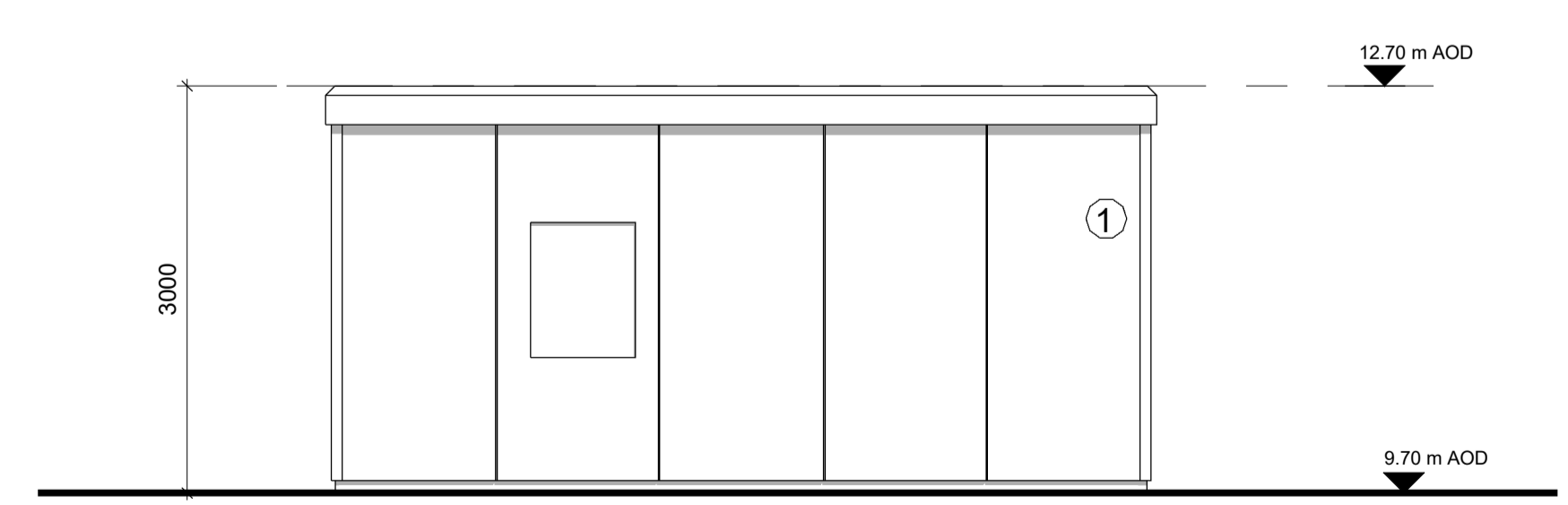
3 SOUTH ELEVATION
1:50



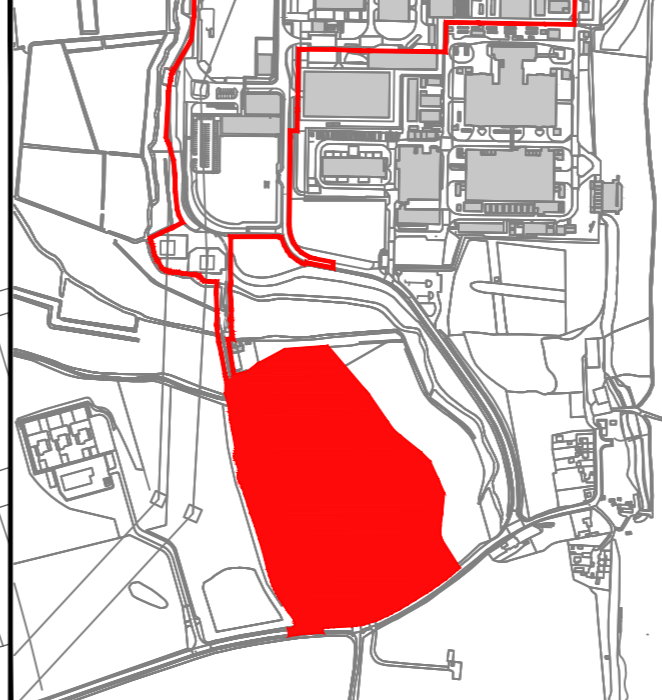
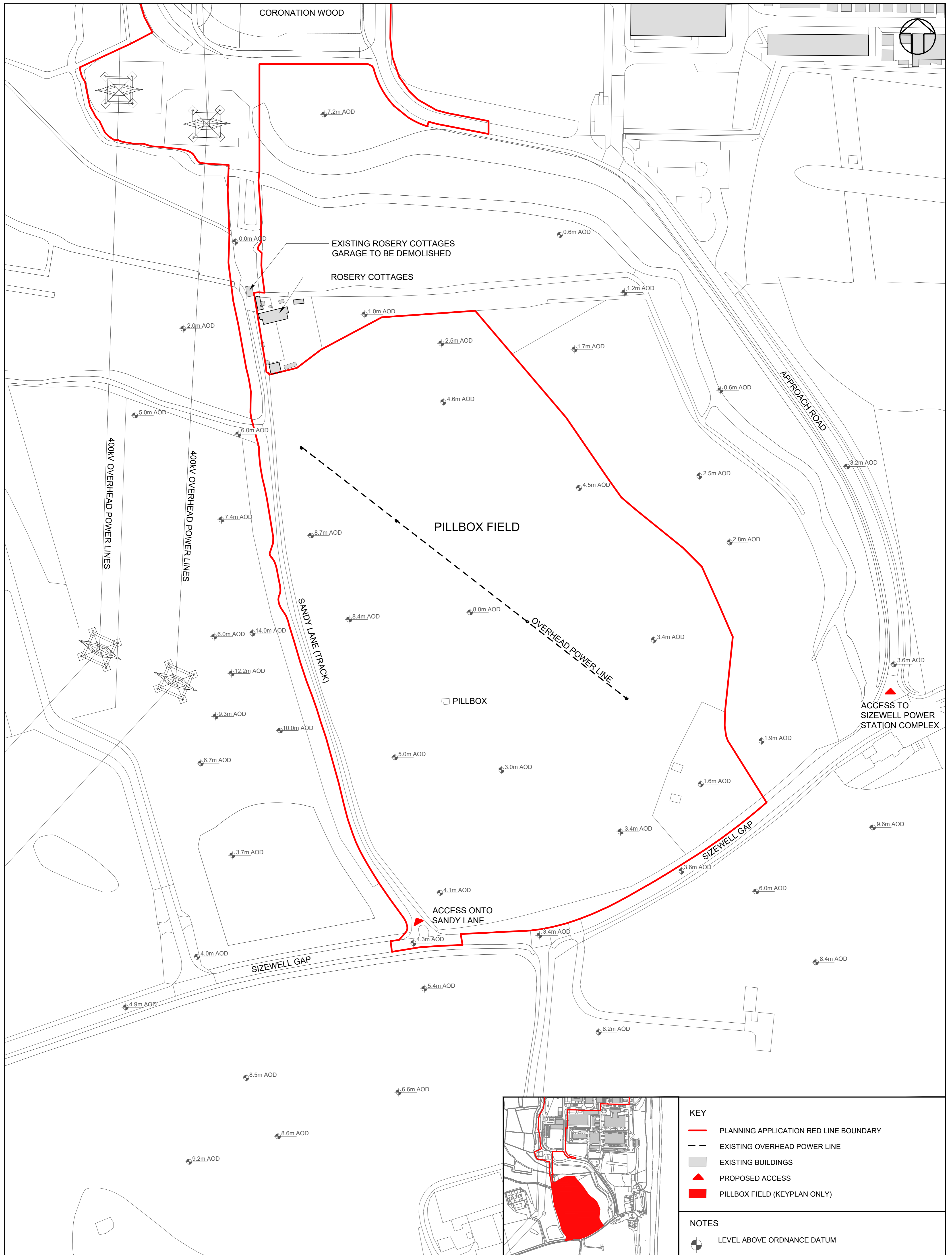
6 EAST ELEVATION
1:50



4 NORTH ELEVATION
1:50



5 WEST ELEVATION
1:50



- KEY**
- PLANNING APPLICATION RED LINE BOUNDARY
 - - - EXISTING OVERHEAD POWER LINE
 - EXISTING BUILDINGS
 - ▲ PROPOSED ACCESS
 - PILLBOX FIELD (KEYPLAN ONLY)

NOTES

- LEVEL ABOVE ORDNANCE DATUM

© Copyright 2019 EDF Energy plc. No part of this drawing is to be reproduced without prior permission of EDF Energy

DOCUMENT:
SIZEWELL B RELOCATED FACILITIES
 PLANNING APPLICATION DRAWING FOR APPROVAL

DRAWING NO:
 SZC-RF0000-XX-000-DRW-100029

DATE:
 APR 2019

REVISION:
 01

SCALE:
 1:1000@A1

DRAWN:
 AM


DRAWING SECURITY CLASSIFICATION:
 PROTECTIVE MARKING REQUIRED
 NOT PROTECTIVELY MARKED

DRAWING TITLE:
PROPOSED OUTAGE CAR PARK
 EXISTING SITE PLAN

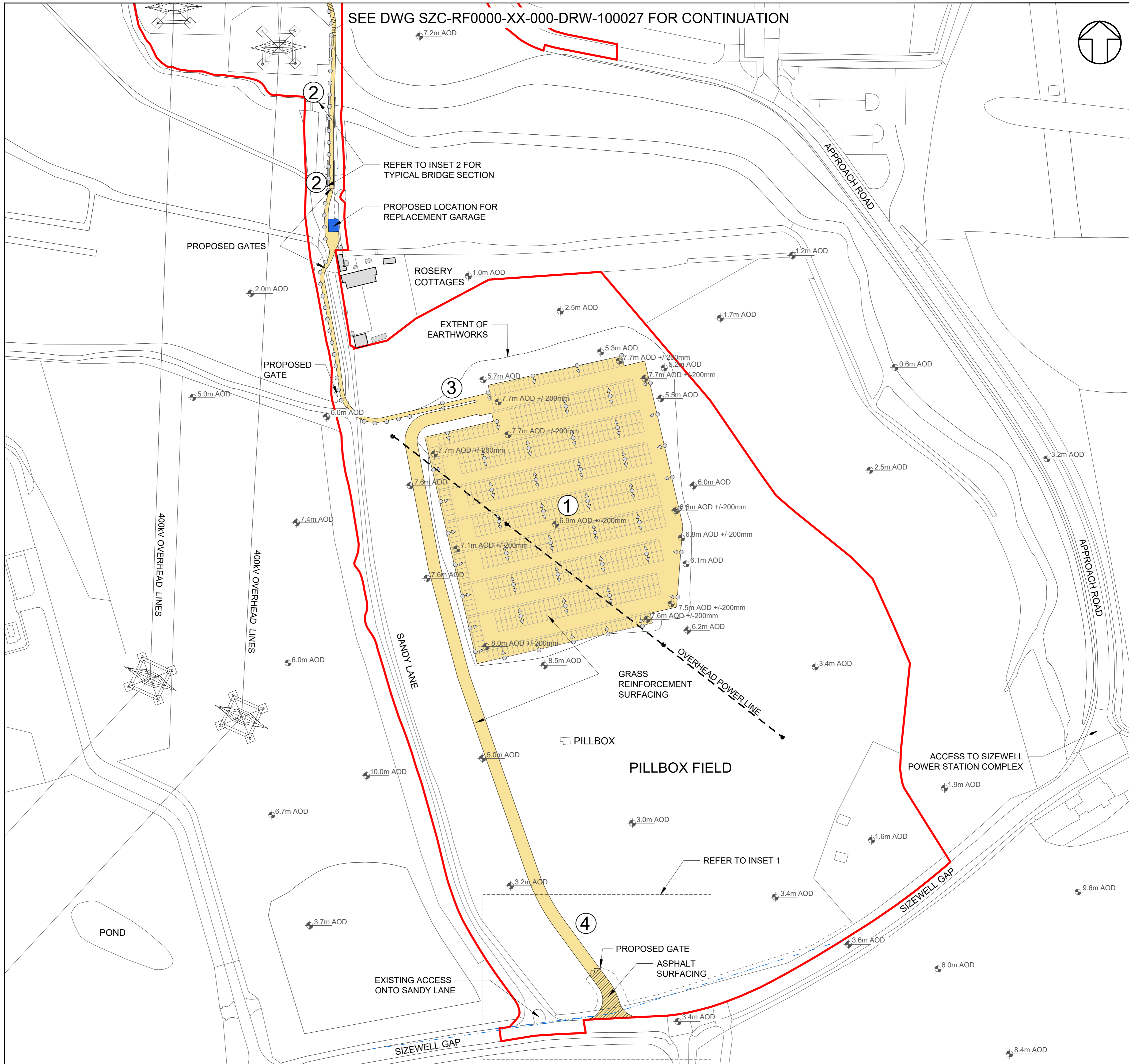

REV	DATE	BY	CHKD	APPV	REVISION COMMENT

SCALE BAR: 16m 0 16 32 48m

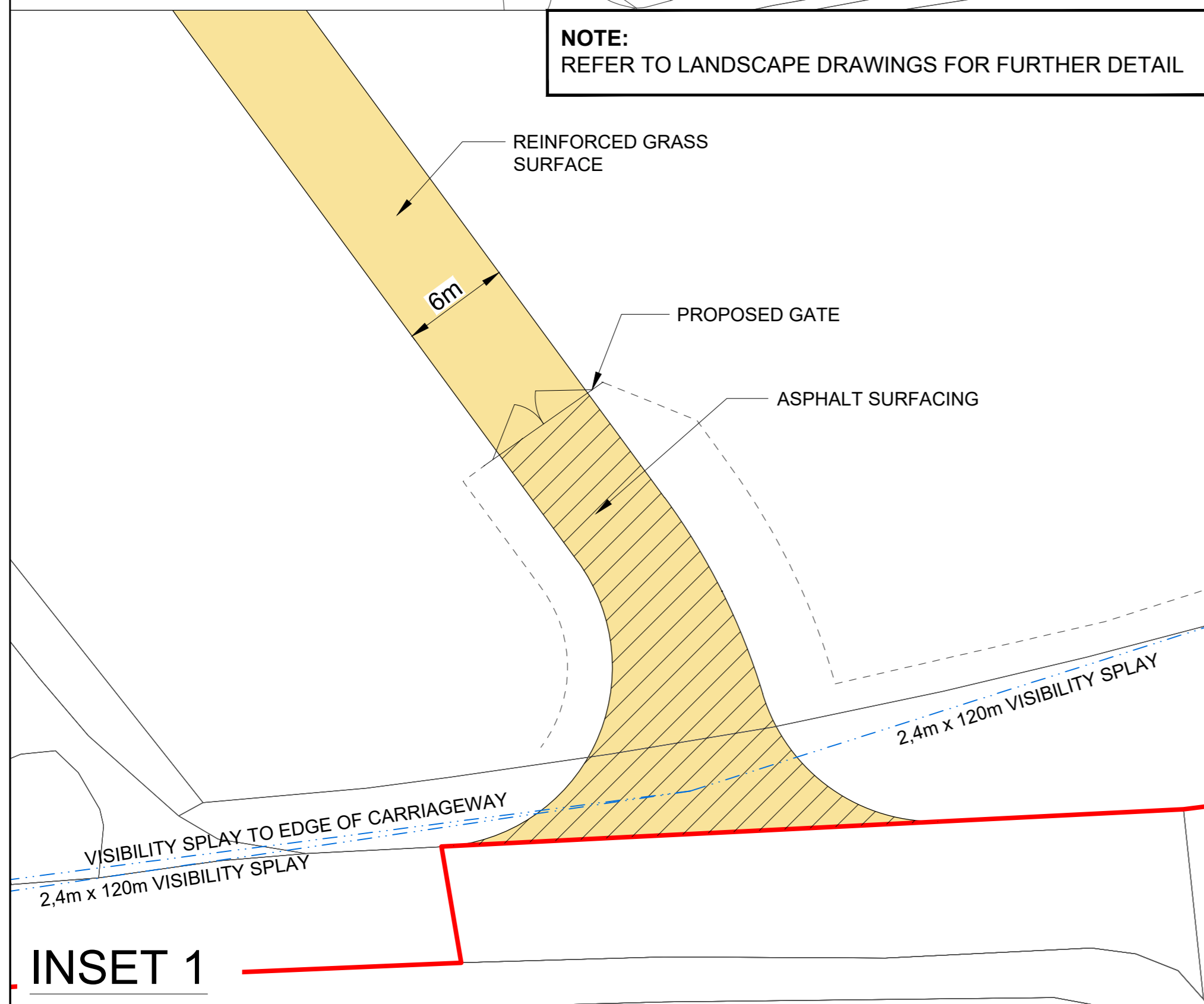
SCALE 1:1000



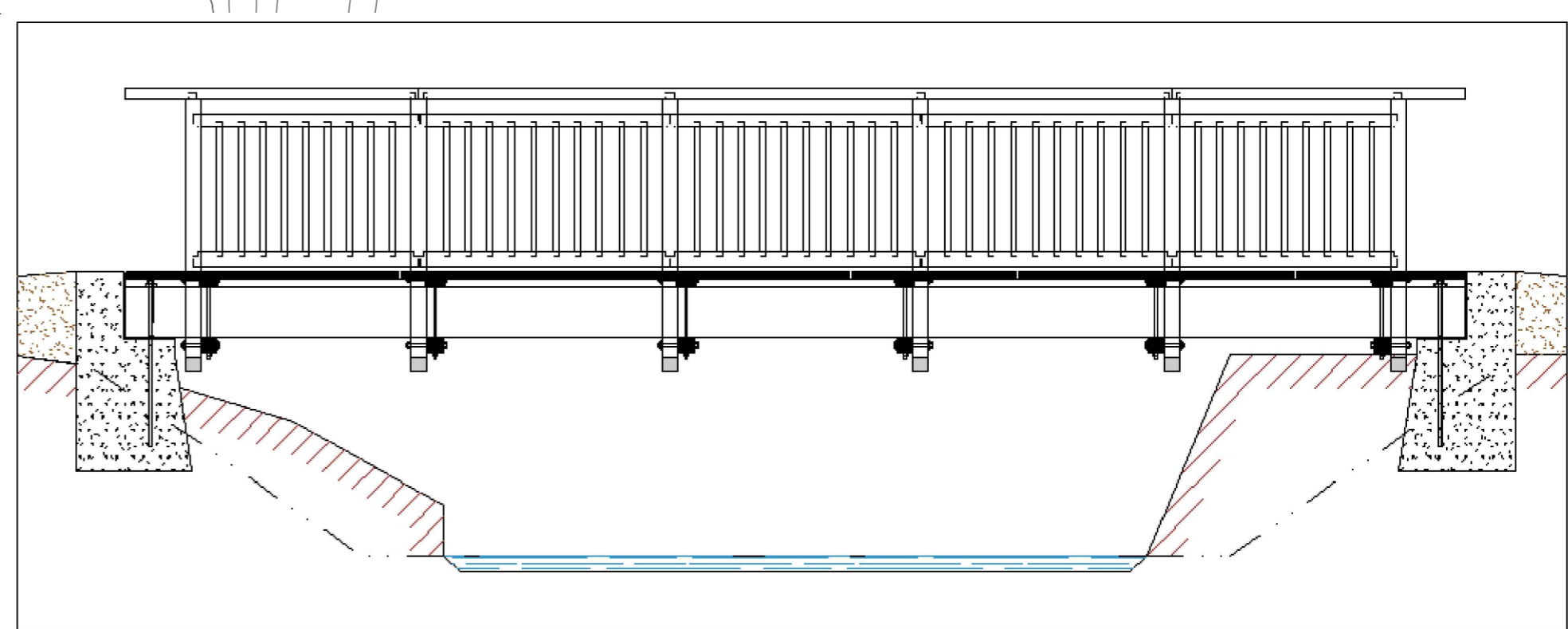
SEE DWG SZC-RF0000-XX-000-DRW-100027 FOR CONTINUATION



NOTE:
REFER TO LANDSCAPE DRAWINGS FOR FURTHER DETAIL

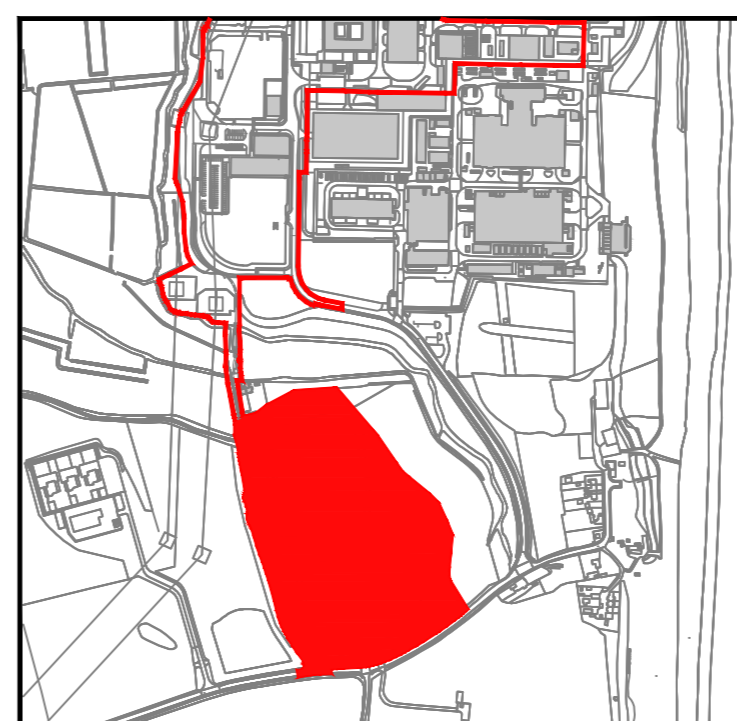


INSET 1



INSET 2

FINAL FOOTBRIDGE DETAILED DESIGN AND MATERIALS TO BE AGREED BY MEANS OF PLANNING CONDITION.



- PLANNING APPLICATION RED LINE BOUNDARY
- EXISTING OVERHEAD POWER LINE
- LINE OF PROPOSED FENCE
- EXISTING BUILDINGS
- LIGHTING COLUMNS
- LIGHTING BOLLARD
- PILLBOX FIELD (KEYPLAN ONLY)
- VISIBILITY SPLAY
- 1 PROPOSED OUTAGE CAR PARK
- 2 PROPOSED PEDESTRIAN FOOTBRIDGE
- 3 PROPOSED PEDESTRIAN WALKWAY
- 4 PROPOSED VEHICULAR ACCESS ROAD TO PROPOSED OUTAGE CAR PARK


NOTES
LEVEL ABOVE ORDNANCE DATUM

© Copyright 2019 EDF Energy plc. No part of this drawing is to be reproduced without prior permission of EDF Energy

DOCUMENT: SIZEWELL B RELOCATED FACILITIES PLANNING APPLICATION DRAWING FOR APPROVAL		DRAWING TITLE: PROPOSED OUTAGE CAR PARK PROPOSED SITE PLAN	
DRAWING NO: SZC-RF0000-XX-000-DRW-100030	REVISION: 02	DATE: APR 2019	SCALE: 1:1000@A1
DRAWN: AM	CHECKED: AM	APPROVED: AM	DATE: 27/03/2019

DRAWING SECURITY CLASSIFICATION: <input type="checkbox"/> PROTECTIVE MARKING REQUIRED <input checked="" type="checkbox"/> NOT PROTECTIVELY MARKED			
---	--	--	--

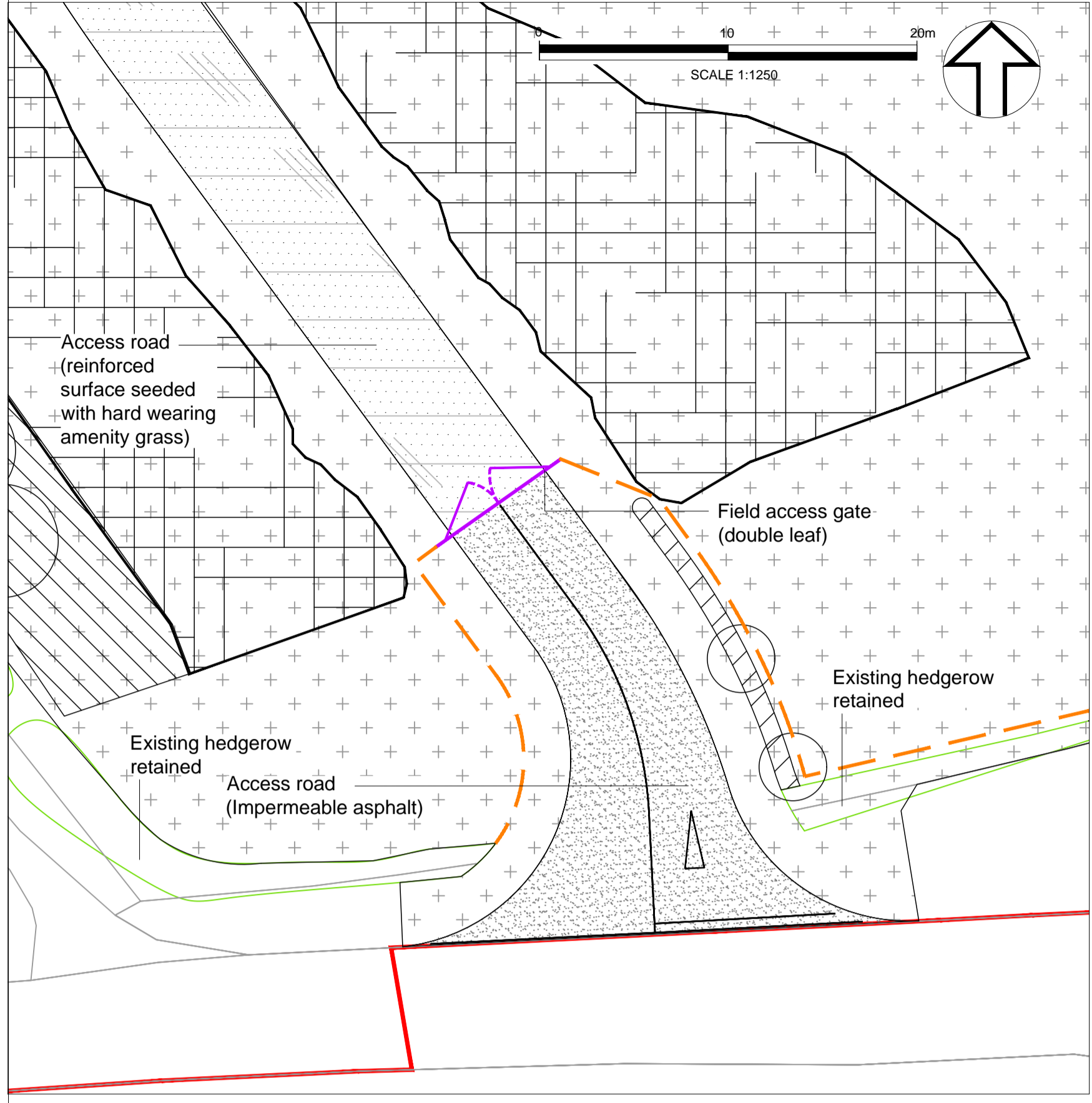
NOTES: FINAL ROAD MARKINGS TO BE DEVELOPED AT DETAIL DESIGN STAGE.					
02	27/08/2019	AM	EM	RV	PLANNING APPLICATION SUBMISSION REVISION
01	27/03/2019	AM	EM	RV	PLANNING APPLICATION SUBMISSION
REVISION	DATE	DRAWN	CHECKED	APPROVED	REVISION COMMENT



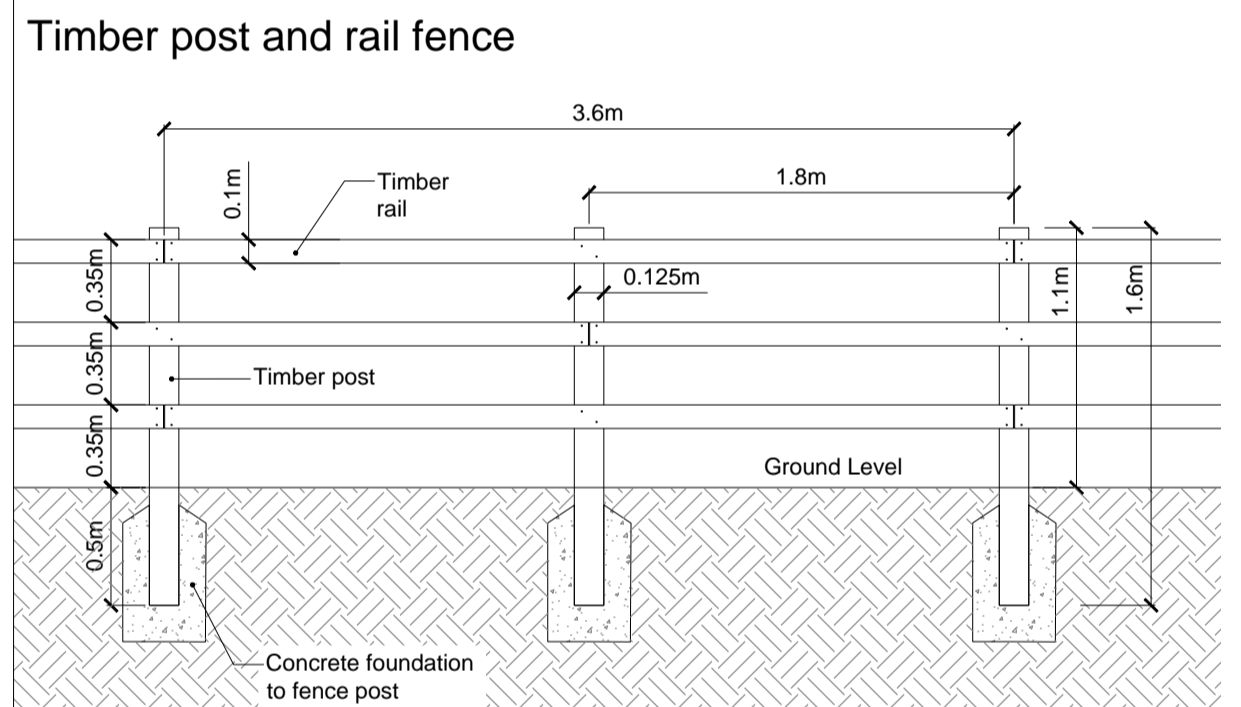
EDF ENERGY
NUCLEAR GENERATION LIMITED

SCALE BAR
0 16 32 48m
SCALE 1:1000

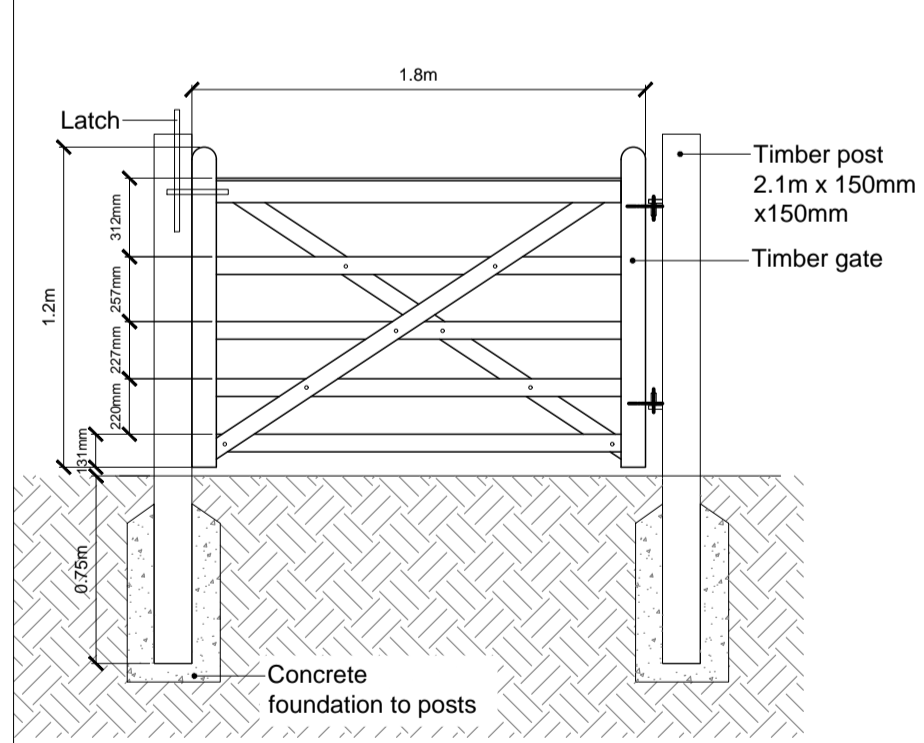
INSET PLAN - Sizewell Gap entrance and bridlway realignment



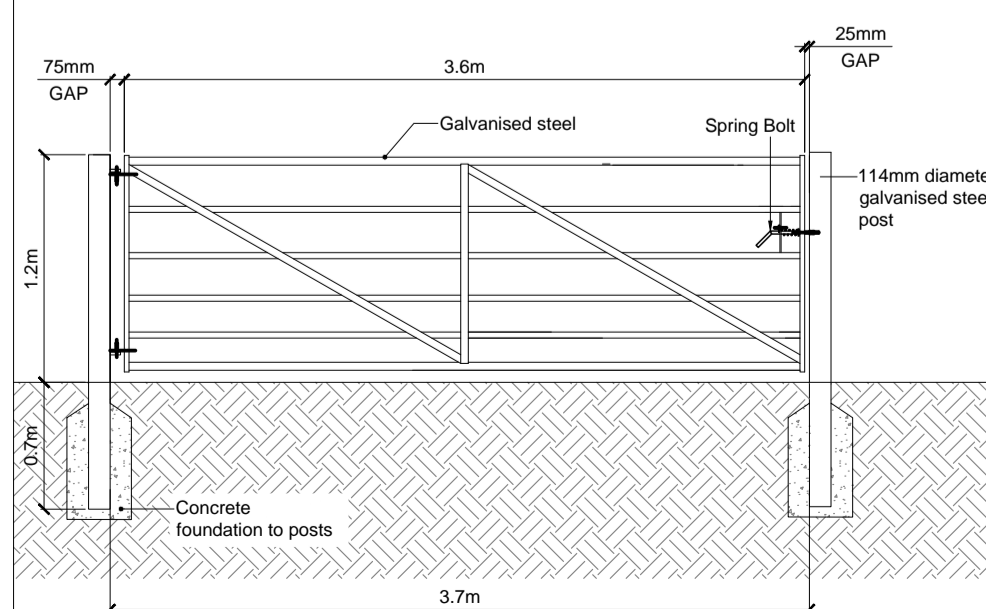
STANDARD DETAILS (not to scale)



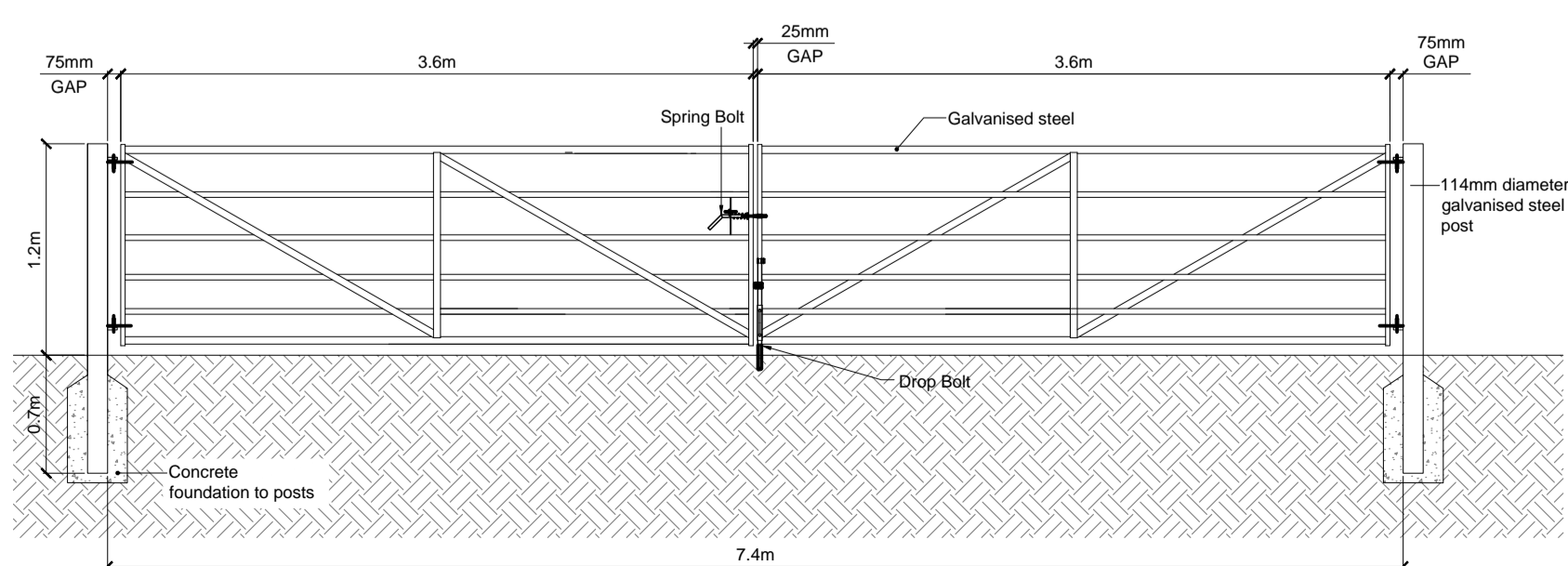
Timber access gate



Field access gate- 6 Bar galvanised steel Single Leaf



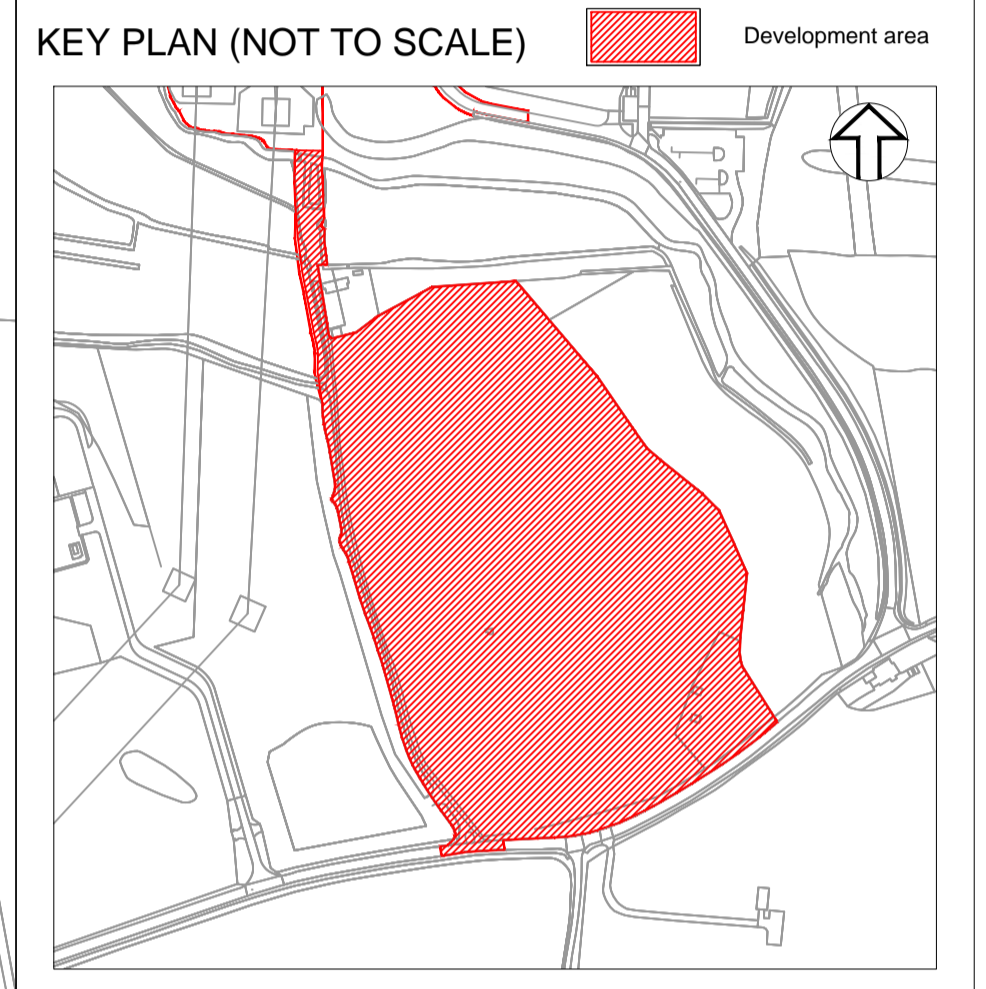
Double Leaf



Reproduced from Ordnance Survey map with the permission of Ordnance Survey on behalf of the controller of Her Majesty's Stationery Office © Crown copyright (2016). All Rights reserved. NNB GenCo 0100050480

KEY

- Planning application red line boundary
- Existing features:
 - Existing woodland retained
 - Trees / vegetation retained (December 2016 tree survey)
- Proposed features:
 - Woodland planting
 - Woodland edge planting
 - Heathland scrub planting
 - Native tree and shrub planting
 - Tree planting
 - Native hedgerow planting
 - Hardwearing amenity grass
 - Acid grassland re-instatement
 - Post and rail fence
 - Lighting column - indicative location
 - Access gate
 - Grass reinforced surface - Golpla or similar
 - Pedestrian path - self-binding gravel
 - Vehicular access road - impermeable asphalt
- Trees / vegetation removed (December 2016 tree survey)



NOTES

- Refer to the Design and Access Statement for indicative planting schedules

REVISION	DATE	DRAWN	CHECKED	REASONS FOR REVISION/ COMMENTS	APPROVED
03	August 2019	GE	SR	AMENDED ACCESS LAYOUT	SR
02	July 2019	GE	SR	ENHANCED LANDSCAPE PLANTING	SR
01	April 2019	GE	SR	PLANNING APPLICATION SUBMISSION	SR

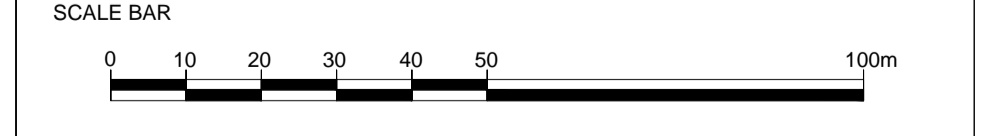


NUCLEAR GENERATION LIMITED

DOCUMENT:
SIZEWELL B RELOCATED FACILITIES PLANNING APPLICATION DRAWINGS FOR APPROVAL

DRAWING TITLE:
PROPOSED OUTAGE CAR PARK LANDSCAPE PLAN

DRAWING NO: SZC-RF0000-XX-000-DRW-100040 REVISION: 03
 DATE: April 2019 DRAWN: GE SCALE: 1:1000@A1



DRAWING SECURITY CLASSIFICATION

- PROTECTIVE MARKING REQUIRED
- NOT PROTECTIVELY MARKED