



The Sizewell C Project

2.5 Main Development Site
Pylons
Plans For Approval

May 2020

Planning Act 2008
Infrastructure Planning (Applications: Prescribed Forms and Procedure) Regulations 2009

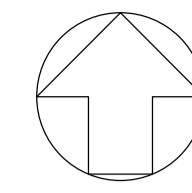
Revision: 1.0
Applicable Regulation: Regulation 5(2)(o)
PINS Reference Number: EN010012



Main Development Site, Pylons – For Approval

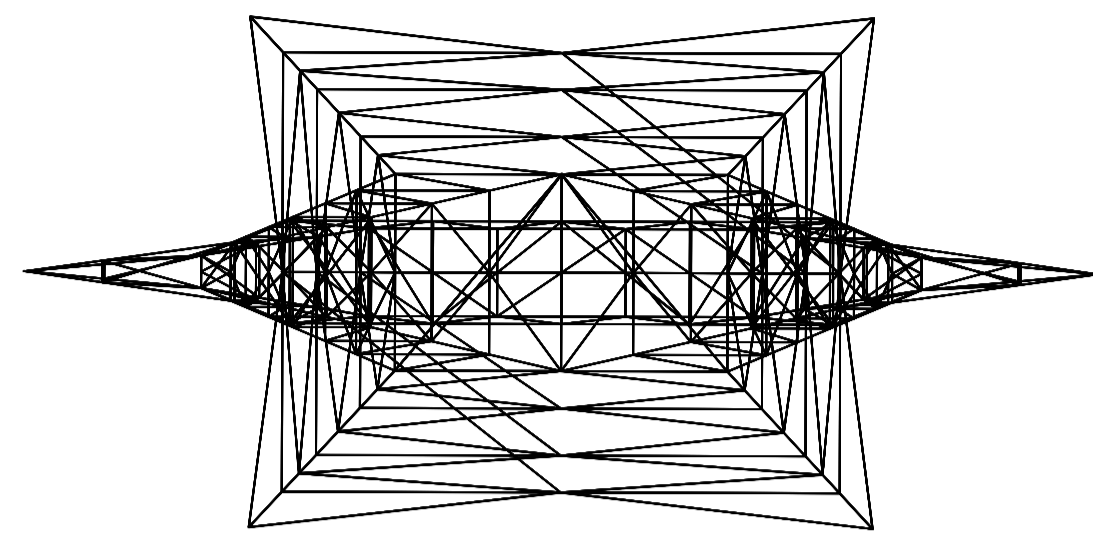
Drawing Number	Revision	Drawing Title	Scale	Sheet Size
SZC-SZ0701-XX-000-DRW-100128	01	Pylon Arrangement - Plan & Elevations	Various	A1





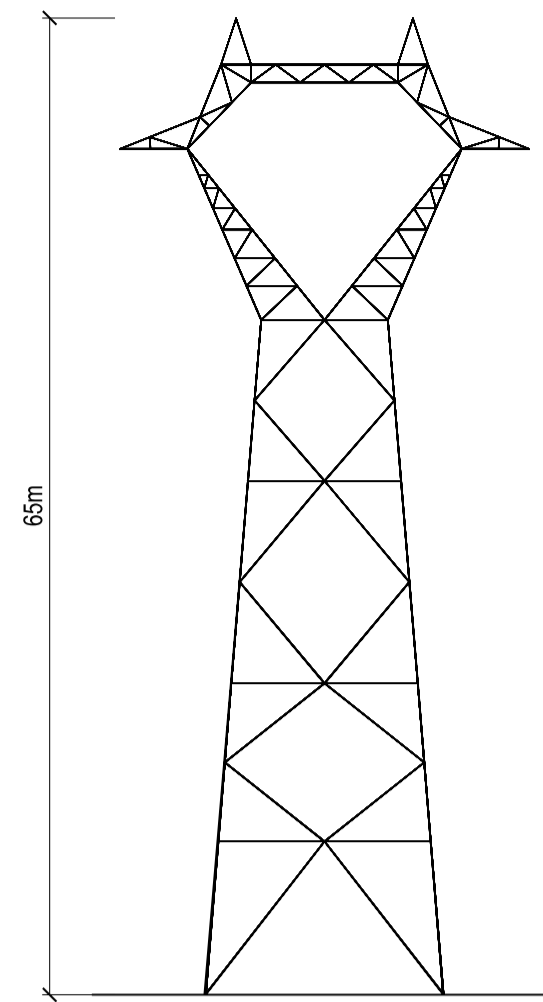
NOTES:

1. Definitions: FFL - Finished Floor Level AOD - Above Ordnance Datum
2. Platform level is defined as +7.30m AOD, an additional step of +0.20m locates the finished floor level of all buildings at +7.50m AOD.
3. Pylon locations and associated transmission cables are not for approval.

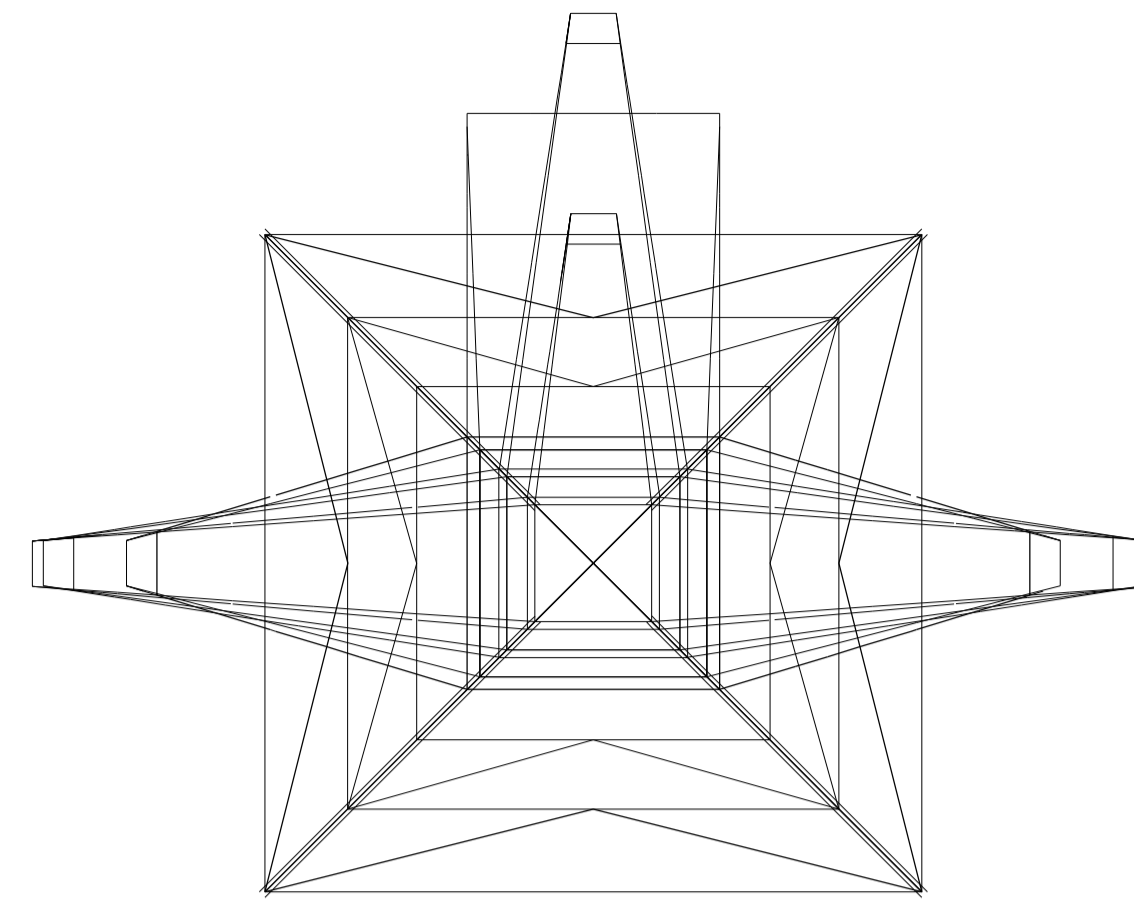


Height: 65m
Base dimensions: 17 x 14m

1 PYLON A: PLAN
SCALE 1:200

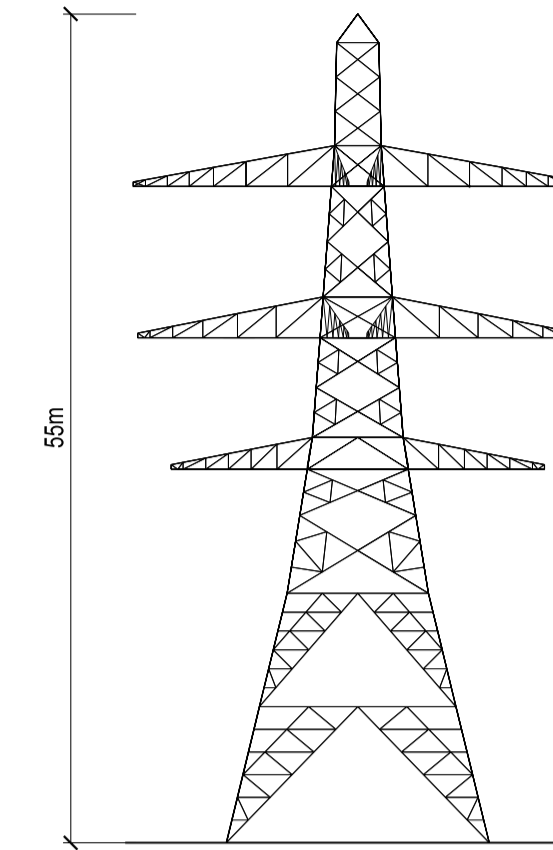


2 PYLON A: ELEVATION
SCALE 1:500

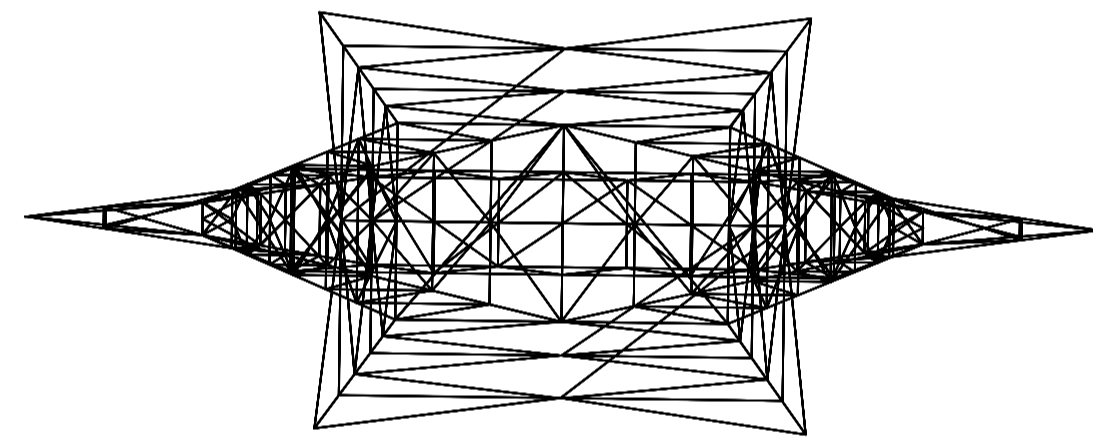


Height: 55m
Base dimensions: 17.4 x 17.4m

7 NATIONAL GRID PYLON: PLAN
SCALE 1:200

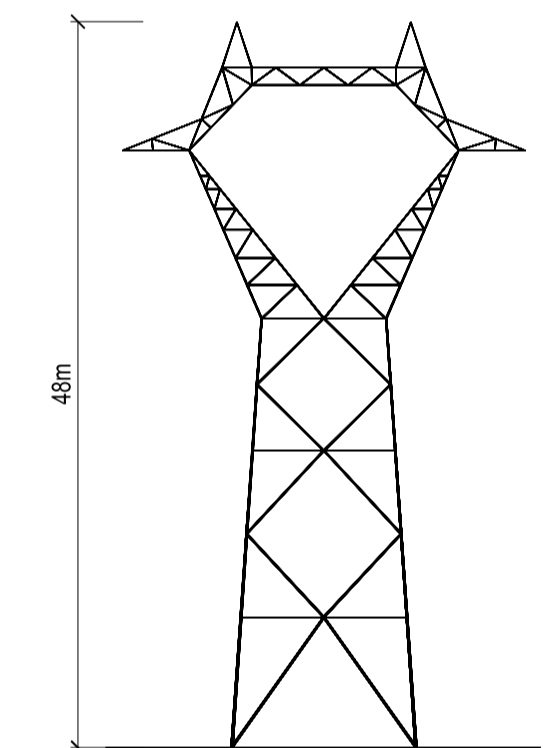


8 NATIONAL GRID PYLON: ELEVATION
SCALE 1:500

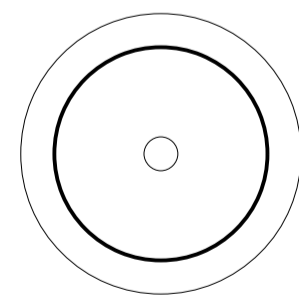


Height: 48m
Base dimensions: 13 x 11m

3 PYLON B: PLAN
SCALE 1:200

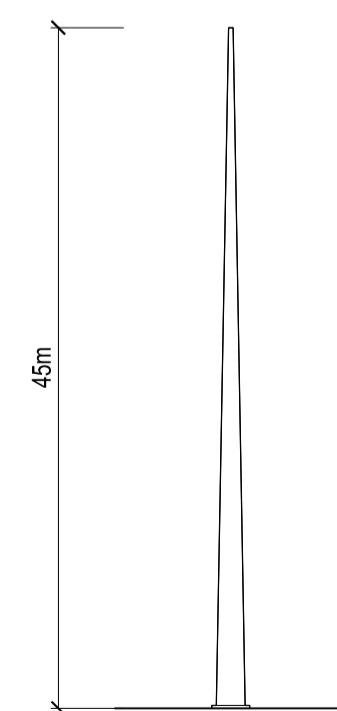


4 PYLON B: ELEVATION
SCALE 1:500

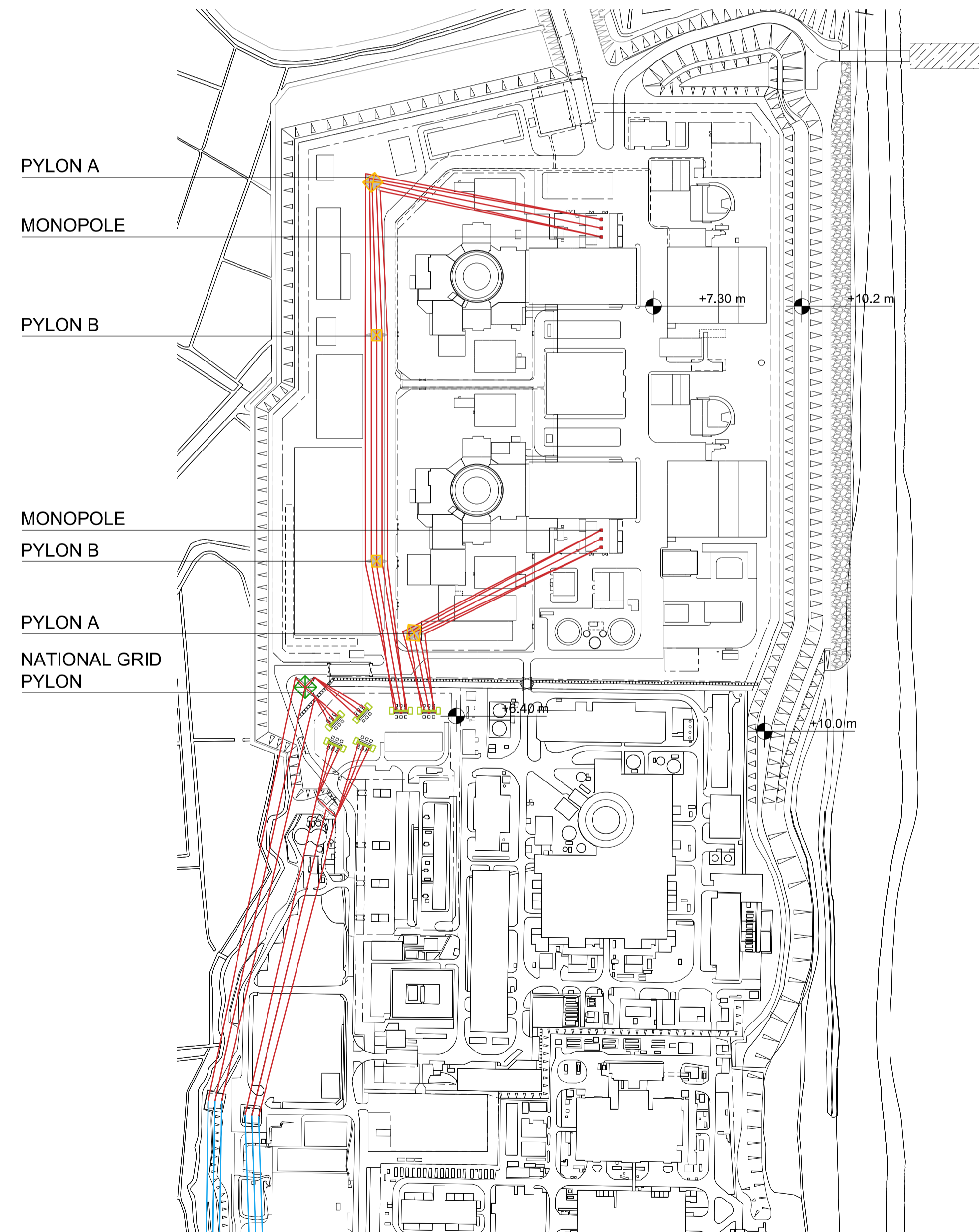


Height: 45m
Base dimensions: 2.5m diameter

5 MONOPOLE: PLAN
SCALE 1:200



6 MONOPOLE: ELEVATION
SCALE 1:500



9 PYLON ROUTES - ILLUSTRATIVE ARRANGEMENT
SCALE 1:4000

KEY:

- PROPOSED SIZEWELL C PYLON
- PROPOSED SIZEWELL C MONOPOLE
- PROPOSED NATIONAL GRID PYLON
- PROPOSED NATIONAL GRID GANTRY
- EXISTING OVERHEAD LINE
- PROPOSED OVERHEAD LINE

REVISION	DATE	DRAWN/CHECKED	REASONS FOR REVISION / COMMENTS	APPROVED
01	FEB 20	GA GA	DCO SUBMISSION	SZC Co

NOT PROTECTIVELY MARKED

COPYRIGHT:
Reproduced from Ordnance Survey map with the permission of Ordnance Survey on behalf of the controller of Her Majesty's Stationery Office © Crown copyright (2019). All Rights reserved. NNB GenCo Licence: 0100060408



PROJECT:
SIZEWELL C

DOCUMENT:
APPLICATION DRAWING - FOR APPROVAL
REGULATION 5(2)(c)

DRAWING TITLE:
MAIN DEVELOPMENT SITE
POWER INFRASTRUCTURE: PYLON
ARRANGEMENT
PLAN & ELEVATION

DRAWING NO:
SZC-SZ0701-XX-000-DRW-100128

DATE: FEB 2020 **DRAWN:** CH **SCALE:** VARIES

