



# The Sizewell C Project

## 2.5 Main Development Site Construction Parameter Plans Plans For Approval

May 2020

Planning Act 2008  
Infrastructure Planning (Applications: Prescribed Forms and Procedure) Regulations 2009

Revision: 1.0  
Applicable Regulation: Regulation 5(2)(o)  
PINS Reference Number: EN010012





# Main Development Site, Construction Parameter Plans – For Approval

Drawing Number	Revision	Drawing Title	Scale	Sheet Size
SZC-SZ0100-XX-100-DRW-100046	01	Main Development Site Construction Parameter Plan - Key Plan	1:5000	A0
SZC-SZ0100-XX-100-DRW-100092	01	Main Development Site Construction Parameter Plan – Sheet 1 of 4	1:2500	A0
SZC-SZ0100-XX-100-DRW-100093	01	Main Development Site Construction Parameter Plan – Sheet 2 of 4	1:2500	A0
SZC-SZ0100-XX-100-DRW-100094	01	Main Development Site Construction Parameter Plan – Sheet 3 of 4	1:2500	A0
SZC-SZ0100-XX-100-DRW-100095	01	Main Development Site Construction Parameter Plan – Sheet 4 of 4	1:2500	A0



REFER TO DRAWING No. SZC-SZ0100-XX-000-DRW-100092 - SHEET 1

REFER TO DRAWING No. SZC-SZ0100-XX-000-DRW-100093 - SHEET 2

NOTES:

1. ALL HEIGHTS ARE ABOVE ORDNANCE DATUM (AOD).
2. PARTS OF ZONES C5, C6 & C7 THAT ARE FIRST USED AS BORROW PITS WILL NOT SUBSEQUENTLY EXCEED A STOCKPILE HEIGHT OF 5m ABOVE EXISTING GROUND LEVEL.
3. REFER TO DRAWING NUMBERS SZC-SZ0100-XX-000-DRW-100092, 100093, 100094 & 100095 FOR SHEET Nos. 1, 2, 3 & 4.

KEY:

- CONSTRUCTION ZONE GENERAL CONDITION: POTENTIAL HEIGHT & WORKING PARAMETERS REQUIRED DURING CONSTRUCTION PHASE.
- CONSTRUCTION ZONE EXCEPTIONAL CONDITION: POTENTIAL HEIGHT & WORKING PARAMETERS REQUIRED DURING CONSTRUCTION PHASE.
- APPROX. LOCATION OF SITE ACCESS ROADS
- APPROX. LOCATION OF SITE HAUL ROADS
- APPROX. RAIL ROUTE
- LOVER'S LANE REALIGNMENT
- APPROX. LOCATION OF ACOUSTIC FENCE/BUND
- SITE ACCESS
- ZONE NUMBER
- HARD COASTAL DEFENCE FEATURE
- APPROX. LOCATION OF SOUTHERN BUND
- RELOCATED FACILITIES
- SITE DEVELOPMENT BOUNDARY

01	FEB2020	SB	NP	ISSUED FOR INFORMATION
REVISION	DATE	DRAWN	CHECKED	REASONS FOR REVISION / COMMENTS
				APPROVED

NOT PROTECTIVELY MARKED

COPYRIGHT:  
 Reproduced from Ordnance Survey map with the permission of Ordnance Survey on behalf of the controller of Her Majesty's Stationery Office © Crown copyright (2019).  
 All Rights reserved. NNB GenCo Licence: 0100060408



PROJECT:  
SIZEWELL C

DOCUMENT:  
APPLICATION DRAWING - FOR APPROVAL  
REGULATION 5(2)(o)

DRAWING TITLE:  
MAIN DEVELOPMENT SITE  
CONSTRUCTION PARAMETER PLAN  
KEY PLAN

DRAWING NO:  
SZC-SZ0100-XX-000-DRW-100046

DATE:  
FEB 2020

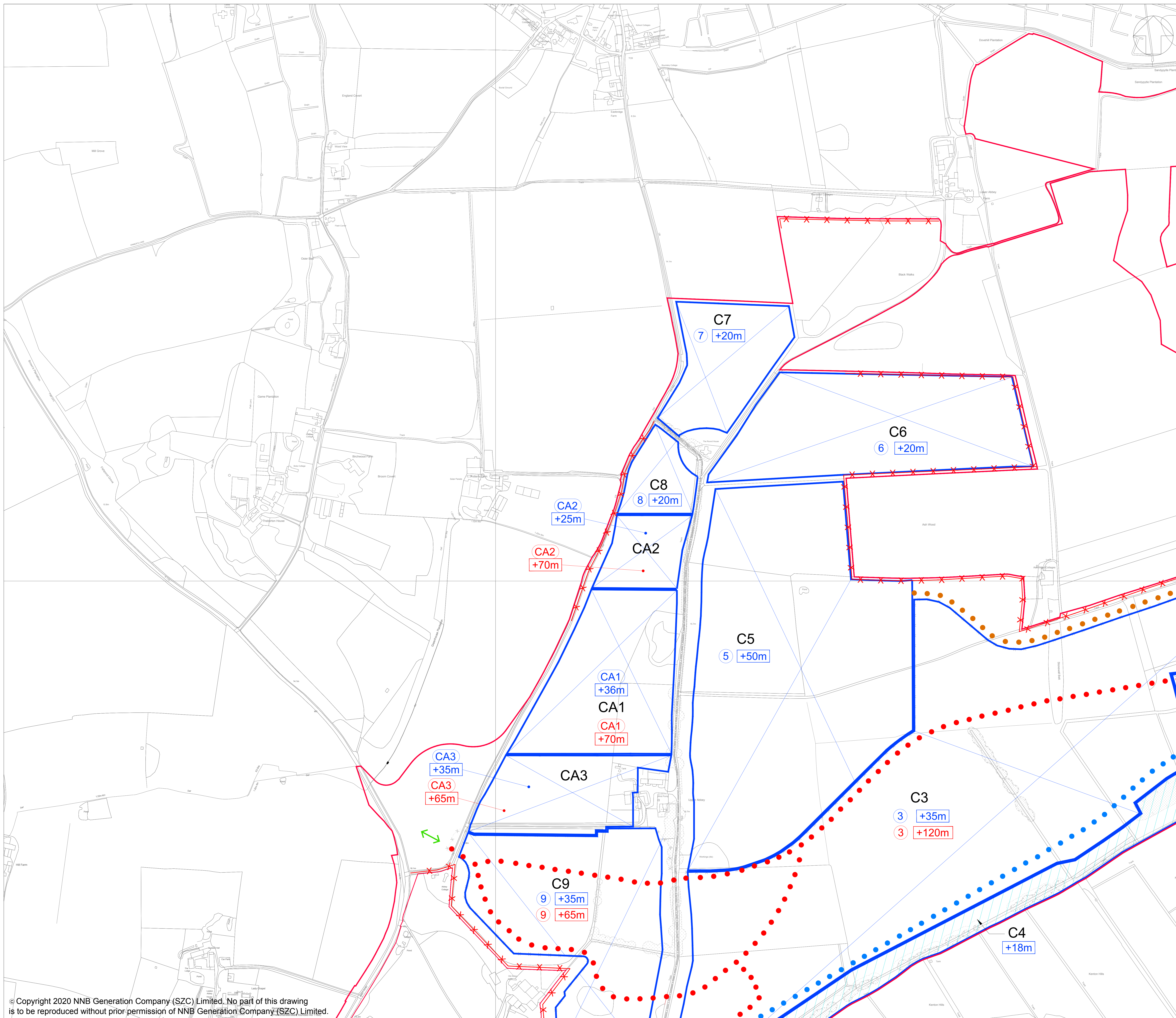
SCALE:  
1:5000@A0

SCALE BAR:  
0 100 200 300 METRES  
1:5000

REFER TO DRAWING No. SZC-SZ0100-XX-000-DRW-100094 - SHEET 3

REFER TO DRAWING No. SZC-SZ0100-XX-000-DRW-100095 - SHEET 4





- NOTES:**
1. ALL HEIGHTS ARE ABOVE ORDNANCE DATUM (AOD).
  2. PARTS OF ZONES C5, C6 & C7 THAT ARE FIRST USED AS BORROW PITS WILL NOT SUBSEQUENTLY EXCEED A STOCKPILE HEIGHT OF 5m ABOVE EXISTING GROUND LEVEL.
  3. REFER TO DRAWING NUMBER SZC-SZ0100-XX-000-DRW-100046 FOR KEY PLAN.

- KEY:**
- CONSTRUCTION ZONE GENERAL CONDITION: POTENTIAL HEIGHT & WORKING PARAMETERS REQUIRED DURING CONSTRUCTION PHASE.
  - CONSTRUCTION ZONE EXCEPTIONAL CONDITION: POTENTIAL HEIGHT & WORKING PARAMETERS REQUIRED DURING CONSTRUCTION PHASE.
  - APPROX. LOCATION OF SITE ACCESS ROADS
  - APPROX. LOCATION OF SITE HAUL ROADS
  - APPROX. RAIL ROUTE
  - LOVER'S LANE REALIGNMENT
  - APPROX. LOCATION OF ACOUSTIC FENCE/BUND
  - SITE ACCESS
  - ZONE NUMBER
  - HARD COASTAL DEFENCE FEATURE
  - APPROX. LOCATION OF SOUTHERN BUND
  - RELOCATED FACILITIES
  - SITE DEVELOPMENT BOUNDARY

REVISION	DATE	DRAWN	CHECKED	SB	NP	ISSUED FOR INFORMATION	APPROVED
01	FEB2020	SB	NP			ISSUED FOR INFORMATION	

NOT PROTECTIVELY MARKED

**COPYRIGHT:**  
 Reproduced from Ordnance Survey map with the permission of Ordnance Survey on behalf of the controller of Her Majesty's Stationery Office © Crown copyright (2019).  
 All Rights reserved. NNB GenCo Licence: 0100060408



PROJECT:  
 SIZEWELL C

DOCUMENT:  
 APPLICATION DRAWING - FOR APPROVAL  
 REGULATION 5(2)(o)

DRAWING TITLE:  
 MAIN DEVELOPMENT SITE  
 CONSTRUCTION PARAMETER PLAN  
 SHEET 1 OF 4

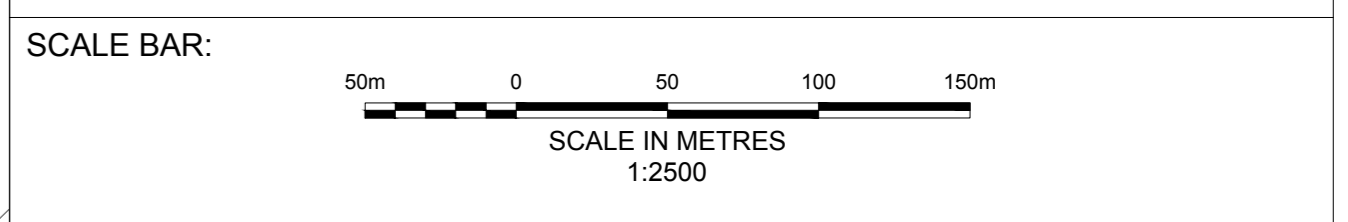
DRAWING NO:  
 SZC-SZ0100-XX-000-DRW-100092

REVISION:  
 01

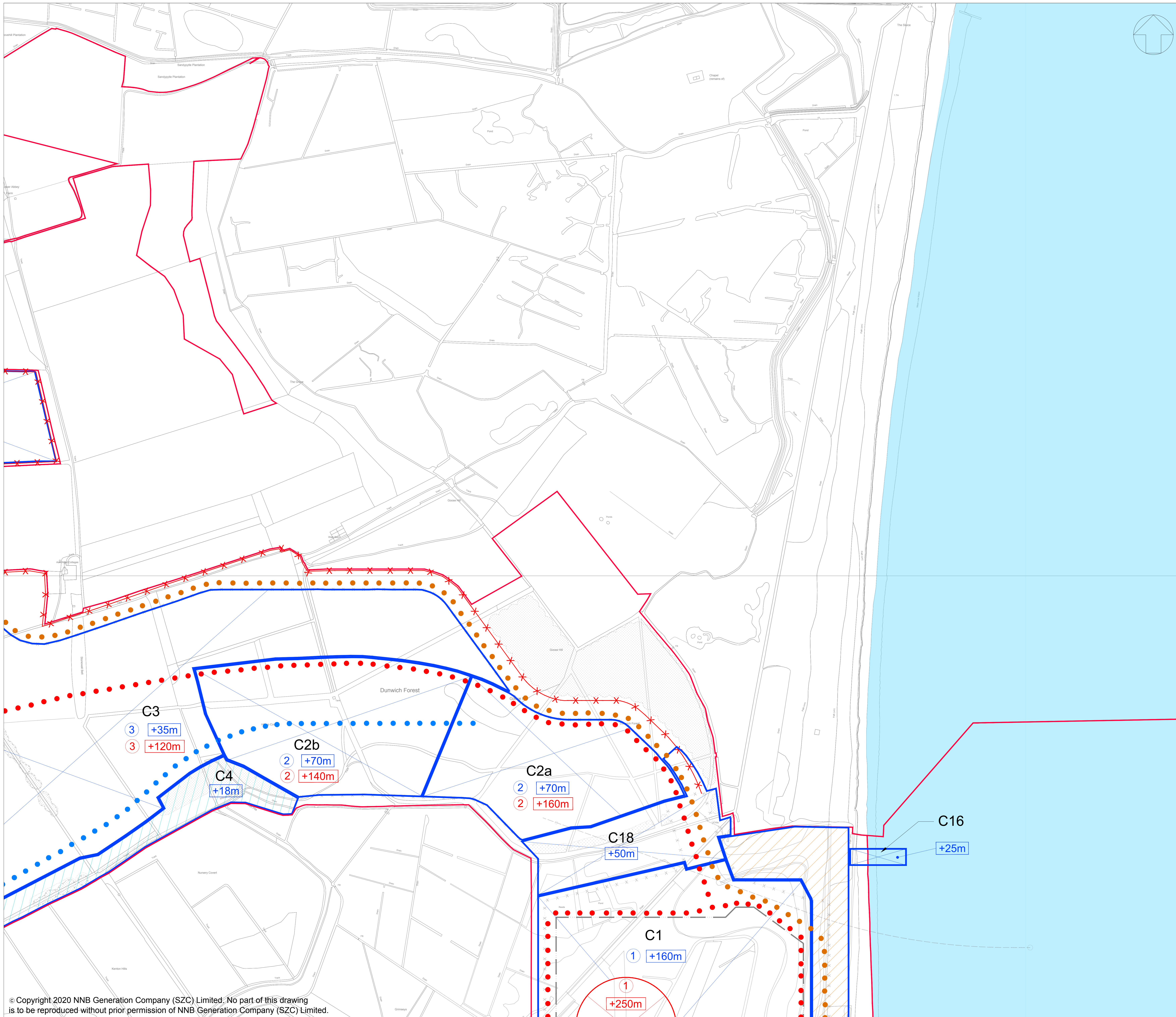
DATE:  
 FEB 2020

DRAWN:  
 SB

SCALE:  
 1:2500@A0







**NOTES:**

1. ALL HEIGHTS ARE ABOVE ORDNANCE DATUM (AOD).
2. PARTS OF ZONES C5, C6 & C7 THAT ARE FIRST USED AS BORROW PITS WILL NOT SUBSEQUENTLY EXCEED A STOCKPILE HEIGHT OF 5m ABOVE EXISTING GROUND LEVEL.
3. REFER TO DRAWING NUMBER SZC-SZ0100-XX-000-DRW-100046 FOR KEY PLAN.

**KEY:**

- CONSTRUCTION ZONE GENERAL CONDITION: POTENTIAL HEIGHT & WORKING PARAMETERS REQUIRED DURING CONSTRUCTION PHASE.
- CONSTRUCTION ZONE EXCEPTIONAL CONDITION: POTENTIAL HEIGHT & WORKING PARAMETERS REQUIRED DURING CONSTRUCTION PHASE.
- APPROX. LOCATION OF SITE ACCESS ROADS
- APPROX. LOCATION OF SITE HAUL ROADS
- APPROX. RAIL ROUTE
- LOVER'S LANE REALIGNMENT
- APPROX. LOCATION OF ACOUSTIC FENCE/BUND
- SITE ACCESS
- C8** ZONE NUMBER
- HARD COASTAL DEFENCE FEATURE
- APPROX. LOCATION OF SOUTHERN BUND
- RELOCATED FACILITIES
- SITE DEVELOPMENT BOUNDARY

REVISION	DATE	DRAWN	CHECKED	NP	ISSUED FOR INFORMATION	APPROVED
01	FEB2020	SB				

NOT PROTECTIVELY MARKED

**COPYRIGHT:**  
 Reproduced from Ordnance Survey map with the permission of Ordnance Survey on behalf of the controller of Her Majesty's Stationery Office © Crown copyright (2019).  
 All Rights reserved. NNB GenCo Licence: 0100060408



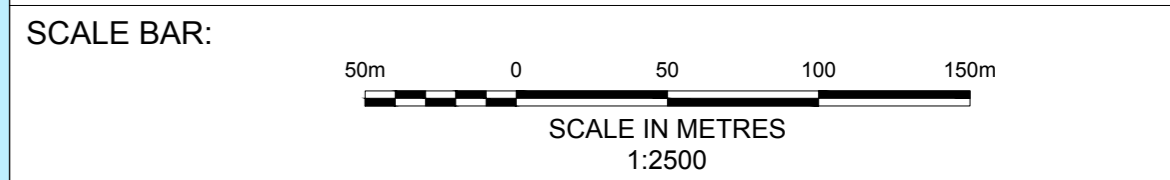
PROJECT:  
 SIZEWELL C

DOCUMENT:  
 APPLICATION DRAWING - FOR APPROVAL  
 REGULATION 5(2)(o)

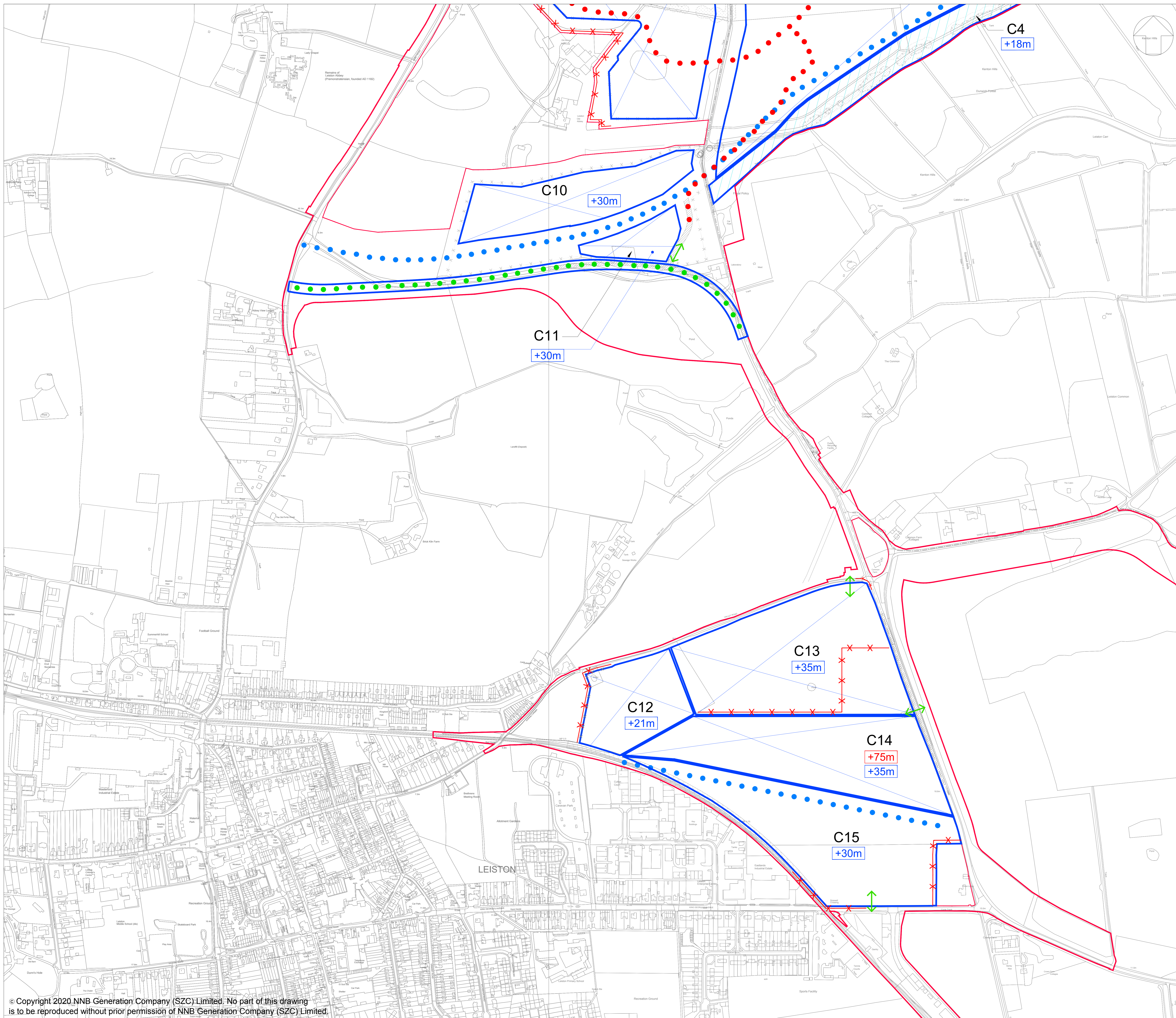
DRAWING TITLE:  
 MAIN DEVELOPMENT SITE  
 CONSTRUCTION PARAMETER PLAN  
 SHEET 2 OF 4

DRAWING NO: SZC-SZ0100-XX-000-DRW-100093 REVISION: 01

DATE: FEB 2020 DRAWN: SB SCALE: 1:2500@A0







- NOTES:**
1. ALL HEIGHTS ARE ABOVE ORDNANCE DATUM (AOD).
  2. PARTS OF ZONES C5, C6 & C7 THAT ARE FIRST USED AS BORROW PITS WILL NOT SUBSEQUENTLY EXCEED A STOCKPILE HEIGHT OF 5m ABOVE EXISTING GROUND LEVEL.
  3. REFER TO DRAWING NUMBER SZC-SZ0100-XX-000-DRW-100046 FOR KEY PLAN.

- KEY:**
- CONSTRUCTION ZONE GENERAL CONDITION: POTENTIAL HEIGHT & WORKING PARAMETERS REQUIRED DURING CONSTRUCTION PHASE.
  - CONSTRUCTION ZONE EXCEPTIONAL CONDITION: POTENTIAL HEIGHT & WORKING PARAMETERS REQUIRED DURING CONSTRUCTION PHASE.
  - APPROX. LOCATION OF SITE ACCESS ROADS
  - APPROX. LOCATION OF SITE HAUL ROADS
  - APPROX. RAIL ROUTE
  - LOVER'S LANE REALIGNMENT
  - APPROX. LOCATION OF ACOUSTIC FENCE/BUND
  - SITE ACCESS
  - C8** ZONE NUMBER
  - HARD COASTAL DEFENCE FEATURE
  - APPROX. LOCATION OF SOUTHERN BUND
  - RELOCATED FACILITIES
  - SITE DEVELOPMENT BOUNDARY

REVISION	DATE	DRAWN	CHECKED	ISSUED FOR INFORMATION	REASONS FOR REVISION / COMMENTS	APPROVED
01	FEB2020	SB	NP	ISSUED FOR INFORMATION		

**NOT PROTECTIVELY MARKED**

**COPYRIGHT:**  
 Reproduced from Ordnance Survey map with the permission of Ordnance Survey on behalf of the controller of Her Majesty's Stationery Office © Crown copyright (2019).  
 All Rights reserved. NNB GenCo Licence: 0100060408



PROJECT:  
**SIZEWELL C**

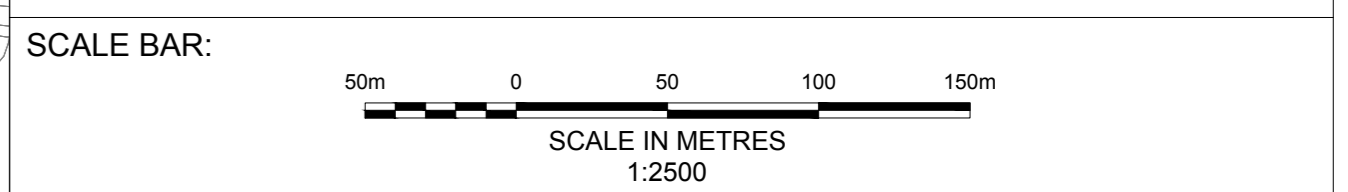
DOCUMENT:  
**APPLICATION DRAWING - FOR APPROVAL REGULATION 5(2)(o)**

DRAWING TITLE:  
**MAIN DEVELOPMENT SITE CONSTRUCTION PARAMETER PLAN SHEET 3 OF 4**

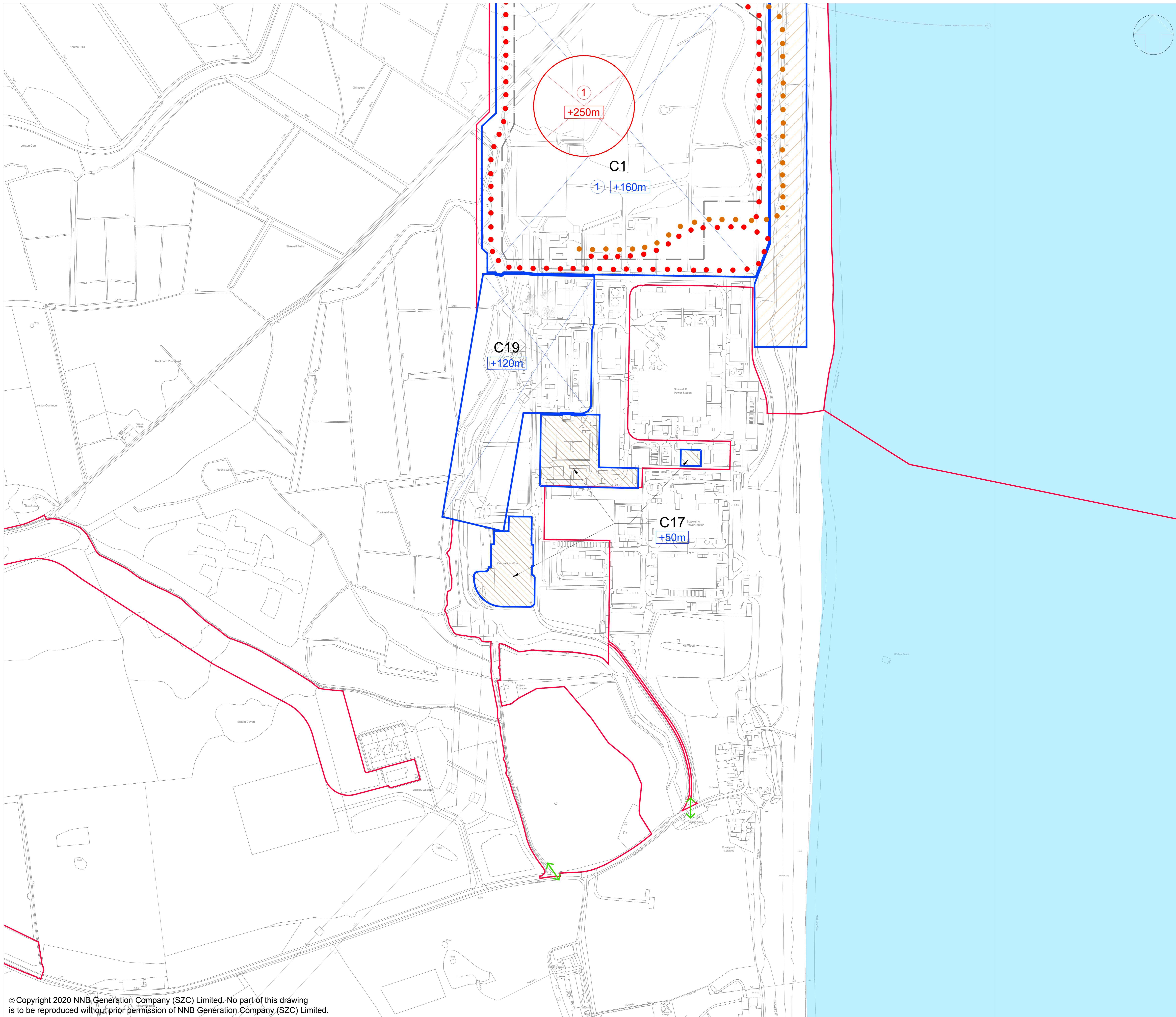
DRAWING NO:  
 SZC-SZ0100-XX-000-DRW-100094

REVISION:  
 01

DATE: FEB 2020  
 DRAWN: SB  
 SCALE: 1:2500@A0







- NOTES:**
1. ALL HEIGHTS ARE ABOVE ORDNANCE DATUM (AOD).
  2. PARTS OF ZONES C5, C6 & C7 THAT ARE FIRST USED AS BORROW PITS WILL NOT SUBSEQUENTLY EXCEED A STOCKPILE HEIGHT OF 5m ABOVE EXISTING GROUND LEVEL.
  3. REFER TO DRAWING NUMBER SZC-SZ0100-XX-000-DRW-100046 FOR KEY PLAN.

- KEY:**
- CONSTRUCTION ZONE GENERAL CONDITION: POTENTIAL HEIGHT & WORKING PARAMETERS REQUIRED DURING CONSTRUCTION PHASE.
  - CONSTRUCTION ZONE EXCEPTIONAL CONDITION: POTENTIAL HEIGHT & WORKING PARAMETERS REQUIRED DURING CONSTRUCTION PHASE.
  - APPROX. LOCATION OF SITE ACCESS ROADS
  - APPROX. LOCATION OF SITE HAUL ROADS
  - APPROX. RAIL ROUTE
  - LOVER'S LANE REALIGNMENT
  - APPROX. LOCATION OF ACOUSTIC FENCE/BUND
  - SITE ACCESS
  - C8** ZONE NUMBER
  - HARD COASTAL DEFENCE FEATURE
  - APPROX. LOCATION OF SOUTHERN BUND
  - RELOCATED FACILITIES
  - SITE DEVELOPMENT BOUNDARY

REVISION	DATE	DRAWN	CHECKED	ISSUED FOR INFORMATION	APPROVED
01	FEB2020	SB	NP	ISSUED FOR INFORMATION	

NOT PROTECTIVELY MARKED

**COPYRIGHT:**  
 Reproduced from Ordnance Survey map with the permission of Ordnance Survey on behalf of the controller of Her Majesty's Stationery Office © Crown copyright (2019).  
 All Rights reserved. NNB GenCo Licence: 0100060408



PROJECT:  
**SIZEWELL C**

DOCUMENT:  
**APPLICATION DRAWING - FOR APPROVAL REGULATION 5(2)(o)**

DRAWING TITLE:  
**MAIN DEVELOPMENT SITE CONSTRUCTION PARAMETER PLAN SHEET 4 OF 4**

DRAWING NO: SZC-SZ0100-XX-000-DRW-100095	REVISION: 01
DATE: FEB 2020	DRAWN: SB
SCALE: 1:2500@A0	

