



The Sizewell C Project

2.3 Works Plans - Part 2 of 3

May 2020

Planning Act 2008
Infrastructure Planning (Applications: Prescribed Forms and Procedure) Regulations 2009

Revision: 1.0
Applicable Regulation: Regulation 5(2)(j)
PINS Reference Number: EN010012

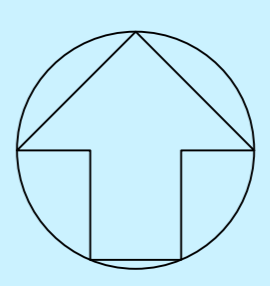
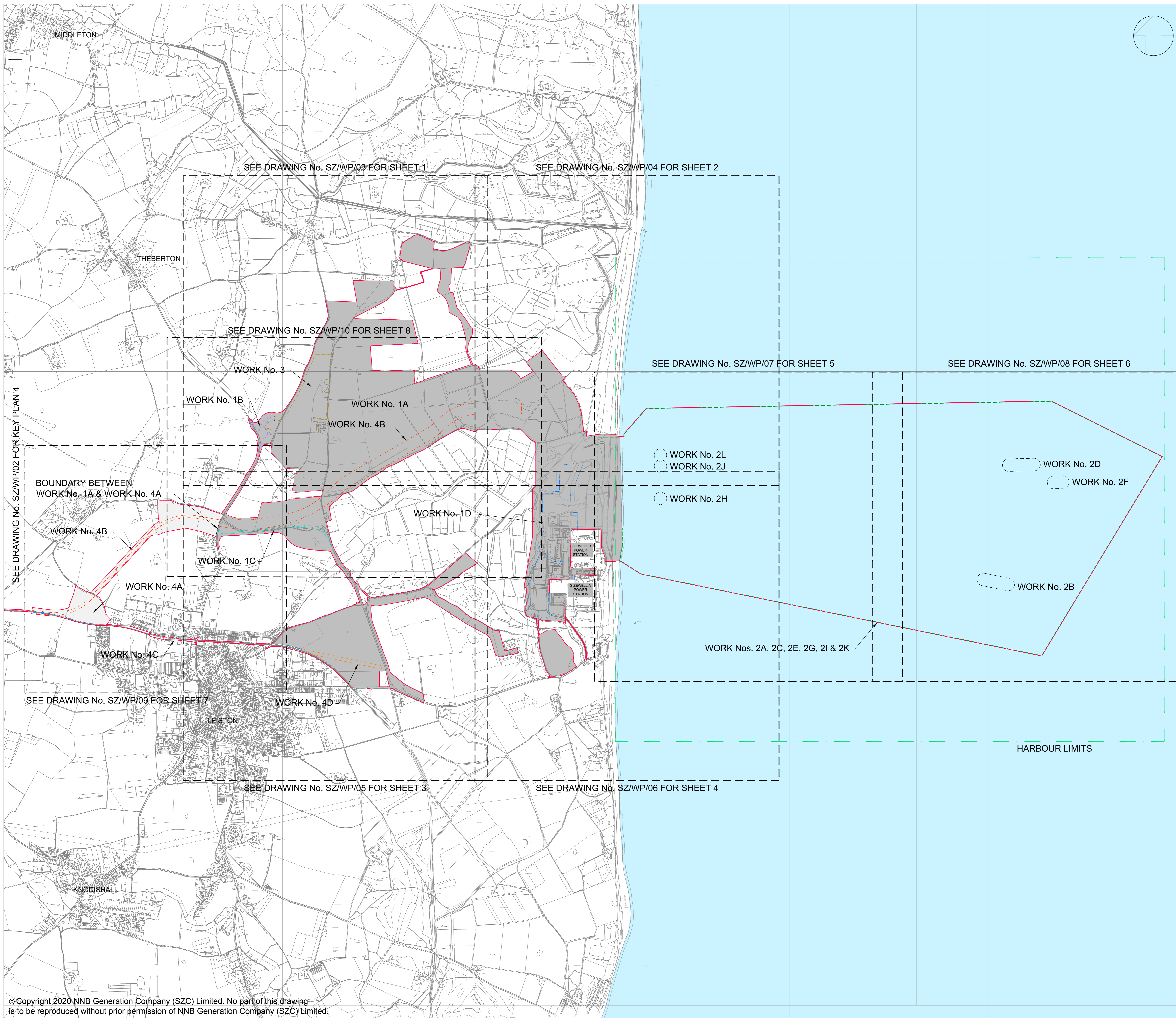


Works Plans – For Approval

Drawing Number	Revision	Drawing Title	Scale	Sheet Size
Works Plans – Part 1				
SZC-SZ0204-XX-000-DRW-100479	01	Works Plans Overview	1:100,000	A1
SZC-SZ0204-XX-000-DRW-100480	01	Works Plans Key Plan 1	1:40,000	A1
SZC-SZ0204-XX-000-DRW-100481	01	Works Plans Key Plan 2	1:40,000	A1
Works Plans – Part 2				
SZ/WP/01	01	Main Development Site & Rail Works Plans - Key Plan 3	1:10000	A0
SZ/WP/02	01	Main Development Site & Rail Works Plans - Key Plan 4	1:10000	A0
SZ/WP/03	01	Main Development Site & Rail Works Plans - Sheet 1 of 27	1:2500	A0
SZ/WP/04	01	Main Development Site & Rail Works Plans - Sheet 2 of 27	1:2500	A0
SZ/WP/05	01	Main Development Site & Rail Works Plans - Sheet 3 of 27	1:2500	A0
SZ/WP/06	01	Main Development Site & Rail Works Plans - Sheet 4 of 27	1:2500	A0
SZ/WP/07	01	Main Development Site & Rail Works Plans - Sheet 5 of 27	1:3000	A0
SZ/WP/08	01	Main Development Site & Rail Works Plans - Sheet 6 of 27	1:3000	A0
SZ/WP/09	01	Main Development Site & Rail Works Plans - Sheet 7 of 27	1:2500	A0
SZ/WP/10	01	Main Development Site & Rail Works Plans - Sheet 8 of 27	1:2500	A0
SZ/WP/12	01	Main Development Site & Rail Works Plans - Sheet 9 of 27	1:2500	A0
SZ/WP/13	01	Main Development Site & Rail Works Plans - Sheet 10 of 27	1:2500	A0
SZ/WP/14	01	Sports Facilities Works Plans - Sheet 11 of 27	1:1000	A0
SZ/WP/15	01	Fen Meadow - Halesworth Works Plans - Sheet 12 of 27	1:1000	A0
SZ/WP/16	01	Fen Meadow - Benhall Works Plans - Sheet 13 of 27	1:1000	A0
SZ/WP/17	01	Marsh Harrier Habitat Works Plans - Sheet 14 of 27	1:1000	A0

Works Plans – For Approval

Drawing Number	Revision	Drawing Title	Scale	Sheet Size
Works Plans – Part 3				
SZC-SZ0204-XX-000-DRW-100250	01	Northern Park And Ride Works Plans - Sheet 15 of 27	1:2500	A1
SZC-SZ0204-XX-000-DRW-100251	01	Southern Park And Ride Works Plans - Sheet 16 of 27	1:2500	A1
SZC-SZ0204-XX-000-DRW-100252	01	Two Village Bypass Works Plans - Sheet 17 of 27	1:2500	A1
SZC-SZ0204-XX-000-DRW-100462	01	Two Village Bypass Works Plans - Sheet 18 of 27	1:2500	A1
SZC-SZ0204-XX-000-DRW-100253	01	Sizewell Link Road Works Plans - Sheet 19 of 27	1:2500	A1
SZC-SZ0204-XX-000-DRW-100254	01	Sizewell Link Road Works Plans - Sheet 20 of 27	1:2500	A1
SZC-SZ0204-XX-000-DRW-100255	01	Sizewell Link Road Works Plans - Sheet 21 of 27	1:2500	A1
SZC-SZ0204-XX-000-DRW-100484	01	Sizewell Link Road Works Plans - Sheet 22 of 27	1:2500	A1
SZC-SZ0204-XX-000-DRW-100261	01	Freight Management Facility Works Plans - Sheet 23 of 27	1:1250	A1
SZC-SZ0204-XX-000-DRW-100256	01	Yoxford Roundabout Works Plans - Sheet 24 of 27	1:1250	A1
SZC-SZ0204-XX-000-DRW-100260	01	A12 / B1119 Junction at Saxmundham Works Plans – Sheet 25 of 27	1:1250	A1
SZC-SZ0204-XX-000-DRW-100258	01	A1094 / B1069 Junction South Of Knodishall Works Plans - Sheet 26 of 27	1:1250	A1
SZC-SZ0204-XX-000-DRW-100259	01	A12 / A144 Junction South Of Bramfield Works Plans - Sheet 27 of 27	1:1250	A1



NOTES:
 1. ORDNANCE SURVEY MASTERMAP DATA ADOPTED AS DRAWING BACKGROUND DATA.

- KEY:**
- ORDER LIMITS
 - WORK No. 1A
 - WORK No. 2A, 2C, 2E, 2G, 2I & 2K
 - WORK No. 2L, 2J, 2H, 2D, 2F & 2B AS LABELLED
 - WORK No. 4A
 - HARBOUR LIMITS
 - WORK No. 1B
 - WORK No. 1C
 - WORK No. 1D
 - WORK No. 2
 - WORK No. 3
 - WORK No. 4B
 - WORK No. 4C
 - WORK No. 4D

REVISION	DATE	DRAWN	CHECKED	REASONS FOR REVISION / COMMENTS	APPROVED
01	FEB 2020	SB	NP	DCO SUBMISSION	SZC Co

NOT PROTECTIVELY MARKED

COPYRIGHT:
 Reproduced from Ordnance Survey map with the permission of Ordnance Survey on behalf of the controller of Her Majesty's Stationery Office © Crown copyright (2019).
 All Rights reserved. NNB GenCo Licence: 0100060408

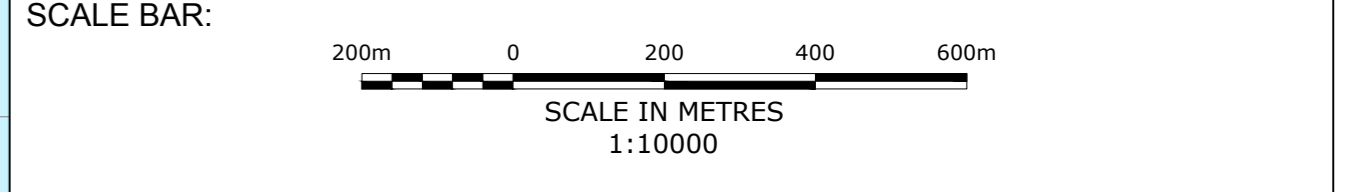


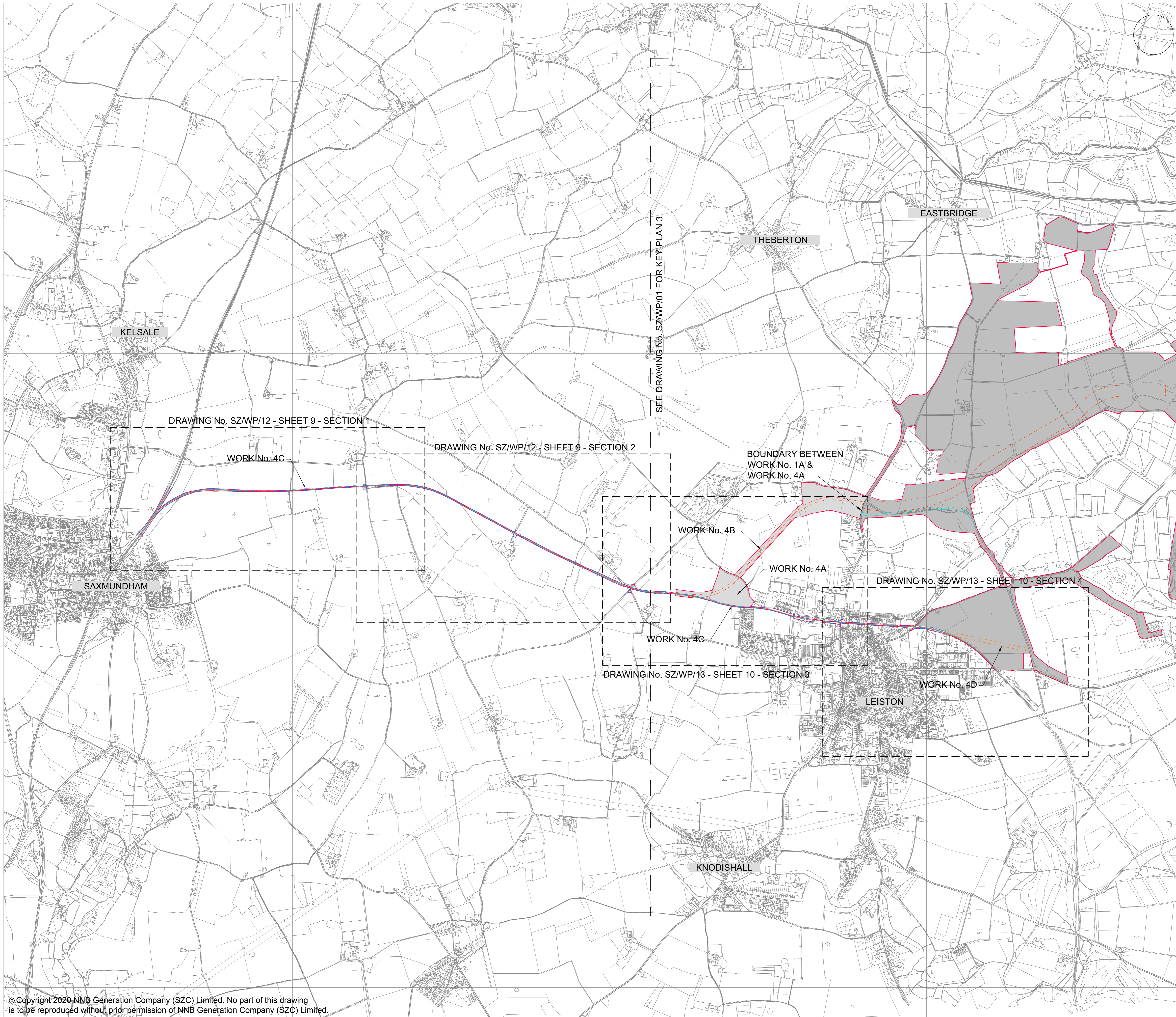
PROJECT:
 SIZEWELL C

DOCUMENT:
 WORKS PLANS
 REGULATION 5(2)(j)

DRAWING TITLE:
 MAIN DEVELOPMENT SITE & RAIL
 WORKS PLANS - KEY PLAN 3

DRAWING NO: SZ/WP/01	REVISION: 01
DATE: FEB 2020	DRAWN: SB
SCALE: 1:10000@A0	











NOTES:

1. ORDNANCE SURVEY MASTERMAP DATA ADOPTED AS DRAWING BACKGROUND DATA.

KEY:

-  ORDER LIMITS
-  ORDER WORK AREAS
-  WORK No. 4A
-  WORK No. 4B
-  WORK No. 4C
-  WORK No. 4D

REVISION	DATE	DRAWN	CHECKED	DCO SUBMISSION	SZC Co
01	FEB 2020	SB	NP		

NOT PROTECTIVELY MARKED

COPYRIGHT:
 Reproduced from Ordnance Survey map with the permission of Ordnance Survey on behalf of the controller of Her Majesty's Stationery Office © Crown copyright (2019).
 All Rights reserved. NNB GenCo Licence: 0100060408



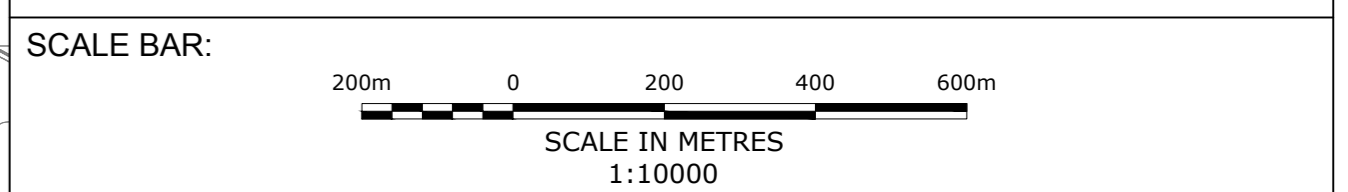
PROJECT:
SIZEWELL C

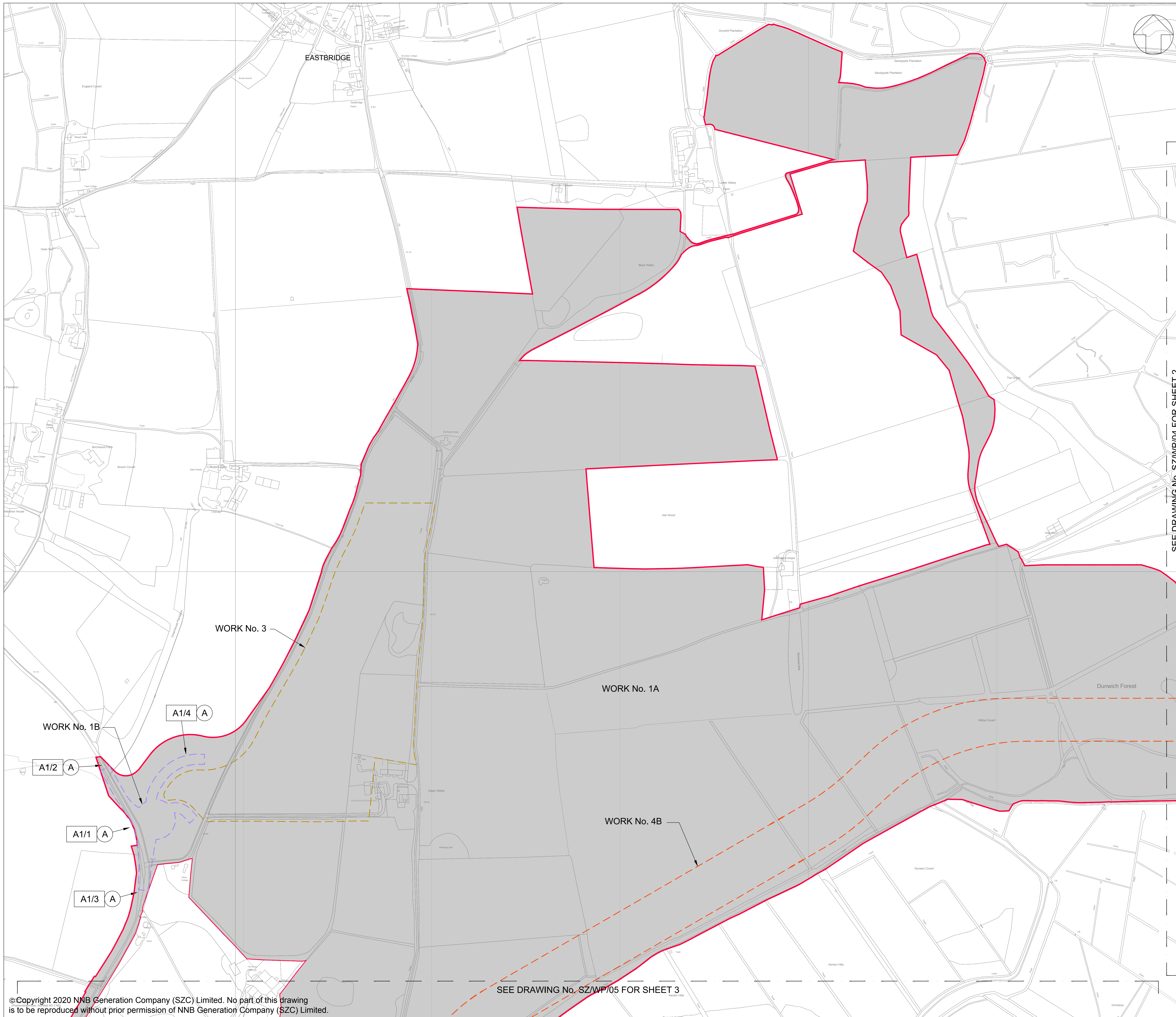
DOCUMENT:
**WORKS PLANS
 REGULATION 5(2)(j)**

DRAWING TITLE:
**MAIN DEVELOPMENT SITE & RAIL
 WORKS PLANS - KEY PLAN 4**

DRAWING NO:
SZ/WP/02 REVISION:
01

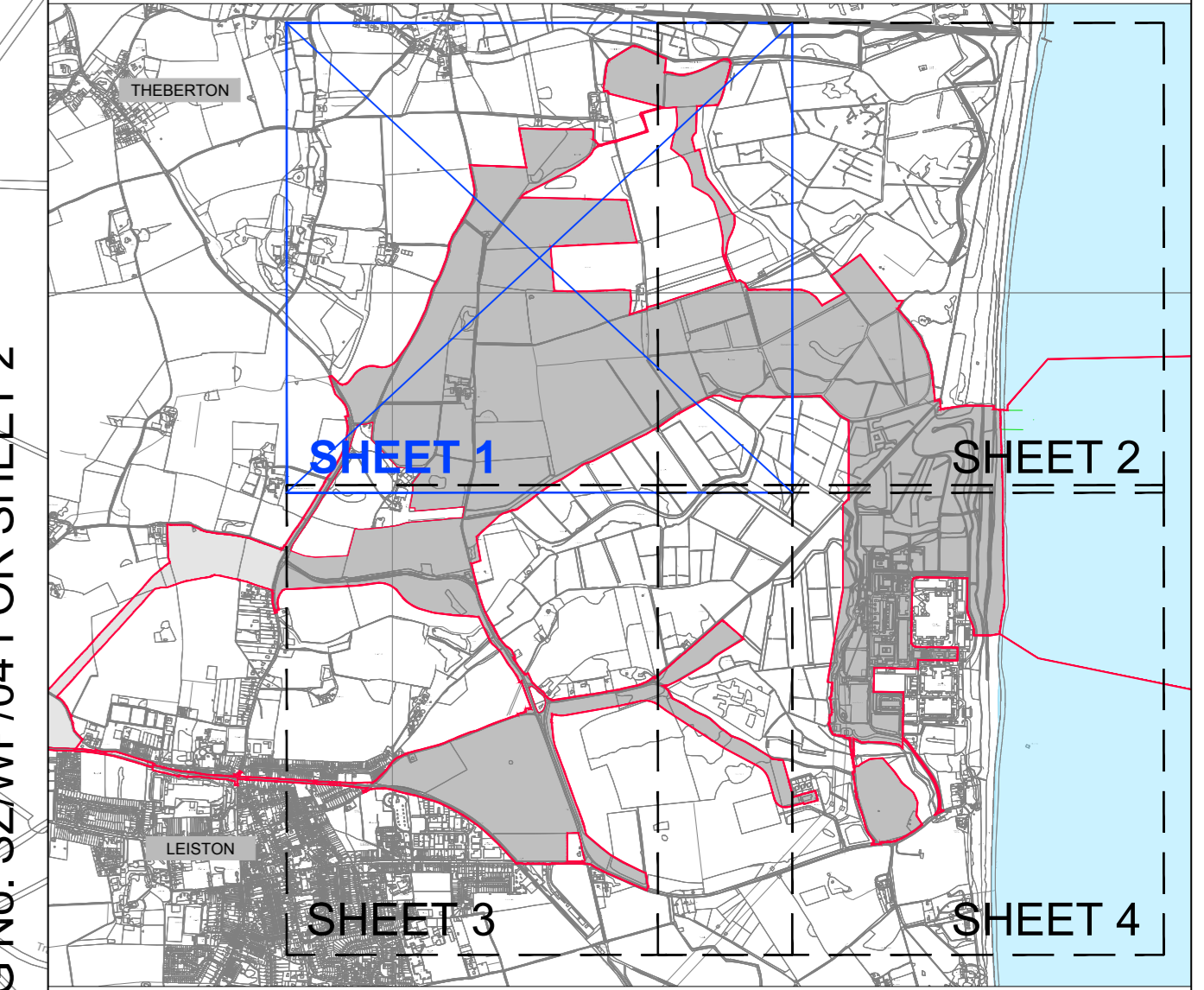
DATE:
FEB 2020 DRAWN:
SB SCALE:
1:10000@A0





NOTES:
 1. ORDNANCE SURVEY MASTERMAP DATA ADOPTED AS DRAWING BACKGROUND DATA.

- KEY:**
- ORDER LIMITS
 - WORK No. 1A
 - A1/* A NEW OR ALTERED POINT OF ACCESS
 - - - - WORK No. 1B
 - - - - WORK No. 3
 - - - - WORK No. 4B



SHEET No. - KEY PLAN

REVISION	DATE	DRAWN	CHECKED	SB	NP	DCO SUBMISSION	SZC Co
01	FEB 2020	SB	NP				

NOT PROTECTIVELY MARKED

COPYRIGHT:
 Reproduced from Ordnance Survey map with the permission of Ordnance Survey on behalf of the controller of Her Majesty's Stationery Office © Crown copyright (2019).
 All Rights reserved. NNB GenCo Licence: 0100060408

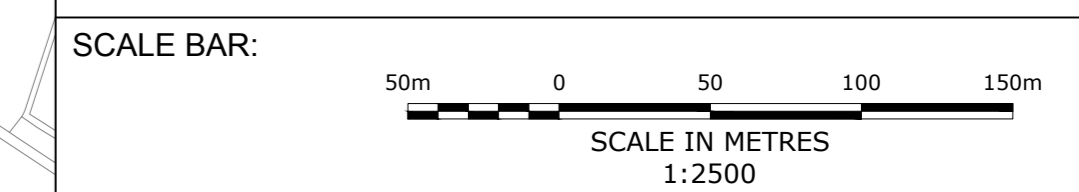


PROJECT:
 SIZEWELL C

DOCUMENT:
 WORKS PLANS
 REGULATION 5(2)(j)

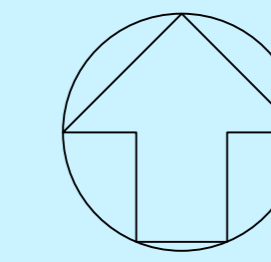
DRAWING TITLE:
 MAIN DEVELOPMENT SITE & RAIL
 WORKS PLANS - SHEET 1 OF 27

DRAWING NO: SZ/WP/03	REVISION: 01
DATE: FEB 2020	DRAWN: SB
SCALE: 1:2500@A0	



SEE DRAWING No. SZ/WP/04 FOR SHEET 2

SEE DRAWING No. SZ/WP/05 FOR SHEET 3

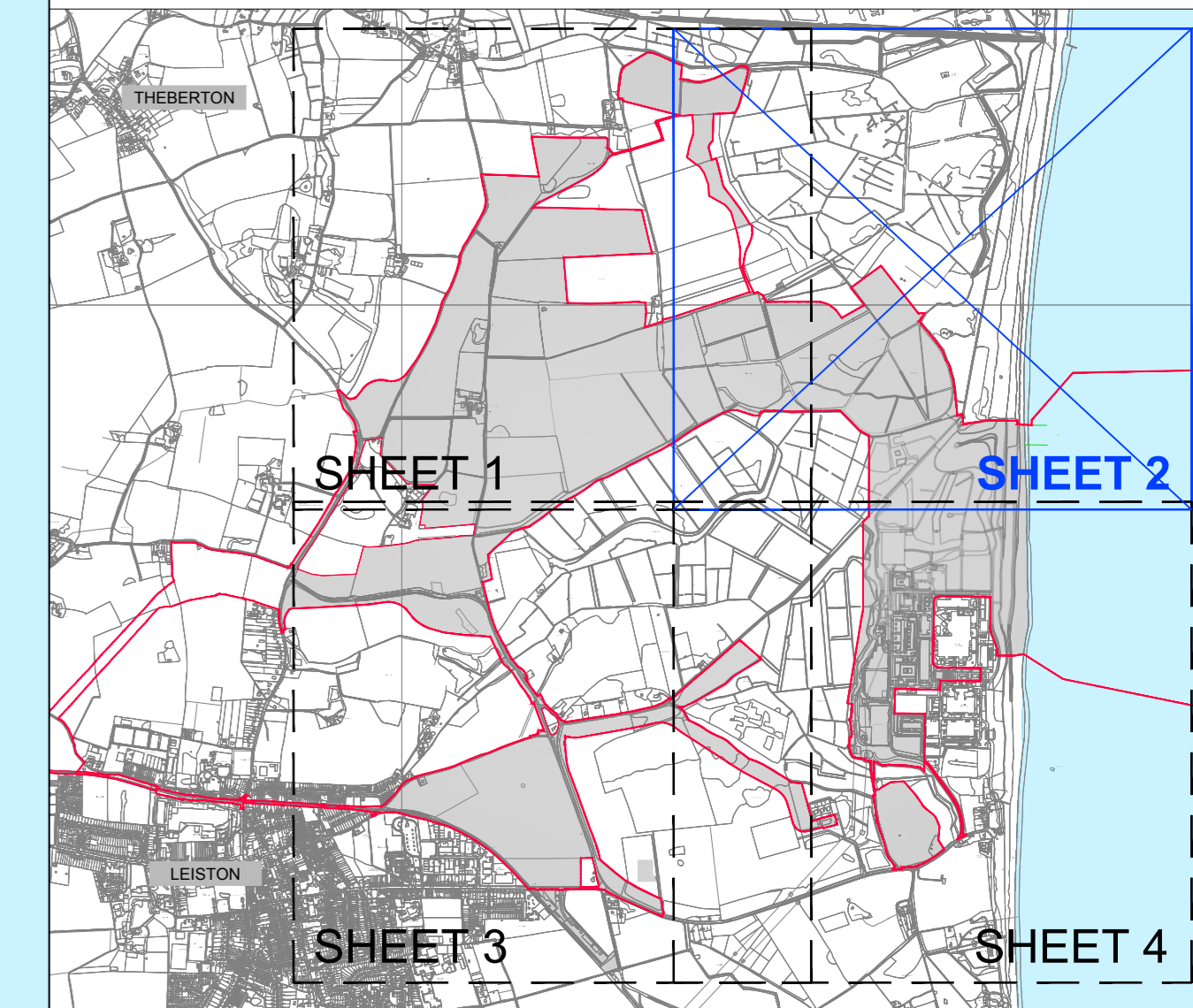


NOTES:

- 1. ORDNANCE SURVEY MASTERMAP DATA ADOPTED AS DRAWING BACKGROUND DATA.

KEY:

- ORDER LIMITS
- WORK No. 1A
- WORK No. 1D
- HARBOUR LIMITS
- WORK No. 2A, 2C, 2E, 2G, 2I & 2K
- WORK No. 2L & 2J AS LABELLED
- WORK No. 4B



SHEET No. - KEY PLAN

REVISION	DATE	DRAWN	CHECKED	SB	NP	DCO SUBMISSION	SZC Co
01	FEB 2020	SB	NP				

NOT PROTECTIVELY MARKED

COPYRIGHT:
 Reproduced from Ordnance Survey map with the permission of Ordnance Survey on behalf of the controller of Her Majesty's Stationery Office © Crown copyright (2019).
 All Rights reserved. NNB GenCo Licence: 0100060408



PROJECT:
SIZEWELL C

DOCUMENT:
WORKS PLANS
REGULATION 5(2)(j)

DRAWING TITLE:
MAIN DEVELOPMENT SITE & RAIL
WORKS PLANS - SHEET 2 OF 27

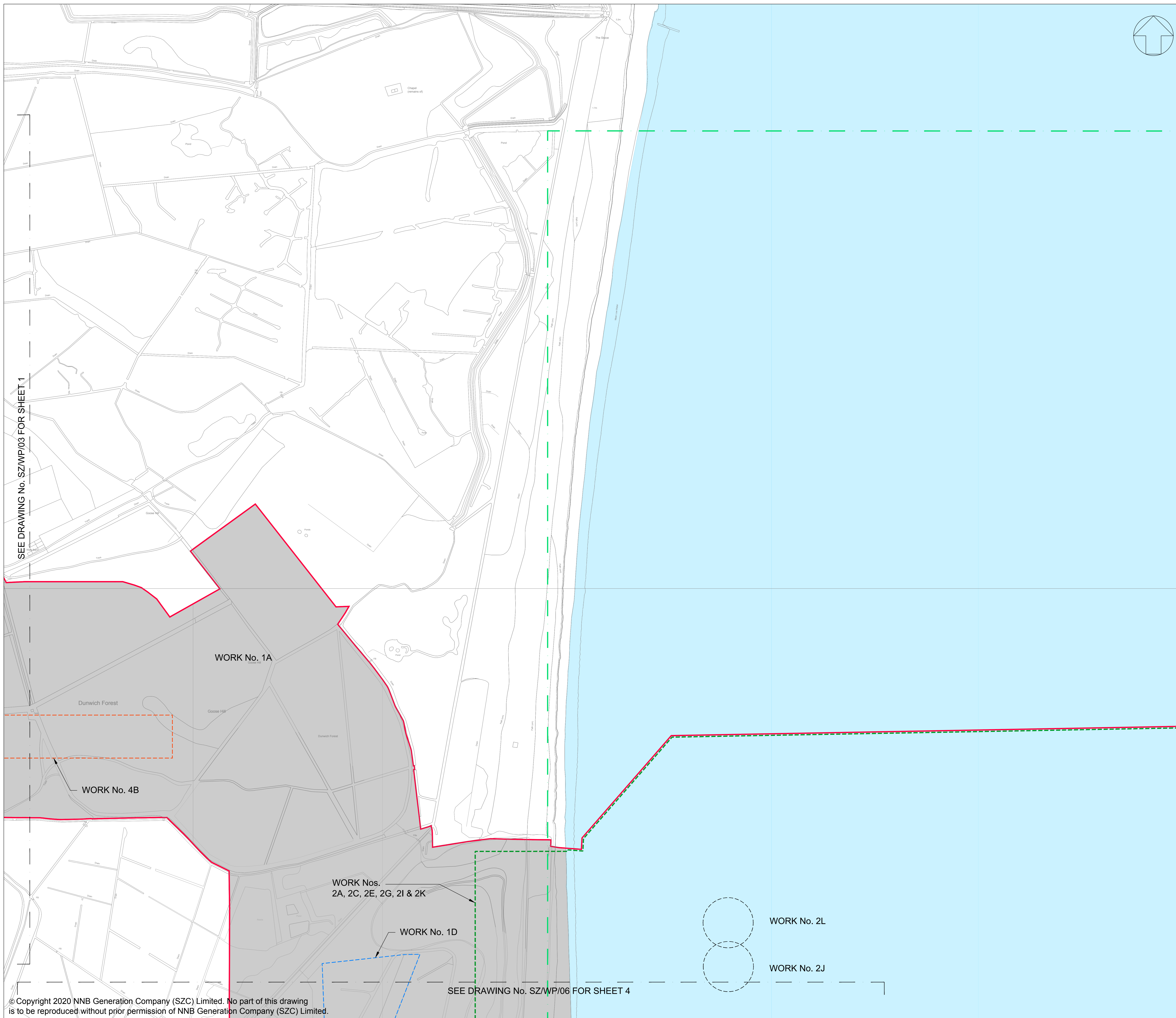
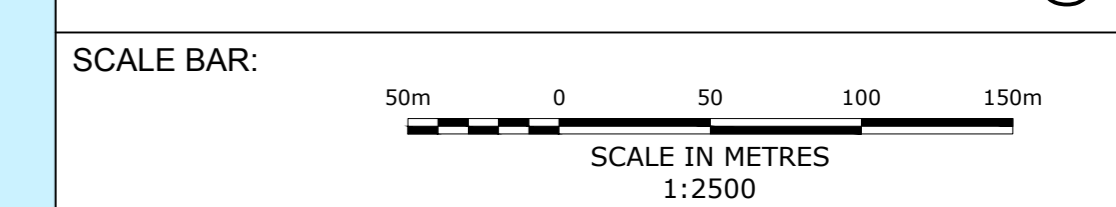
DRAWING NO:
SZ/WP/04

REVISION:
01

DATE:
FEB 2020

DRAWN:
SB

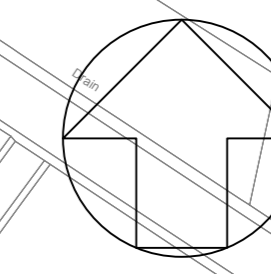
SCALE:
1:2500@A0



SEE DRAWING No. SZ/WP/03 FOR SHEET 1

SEE DRAWING No. SZ/WP/06 FOR SHEET 4

SEE DRAWING No. SZ/WP/03 FOR SHEET 1

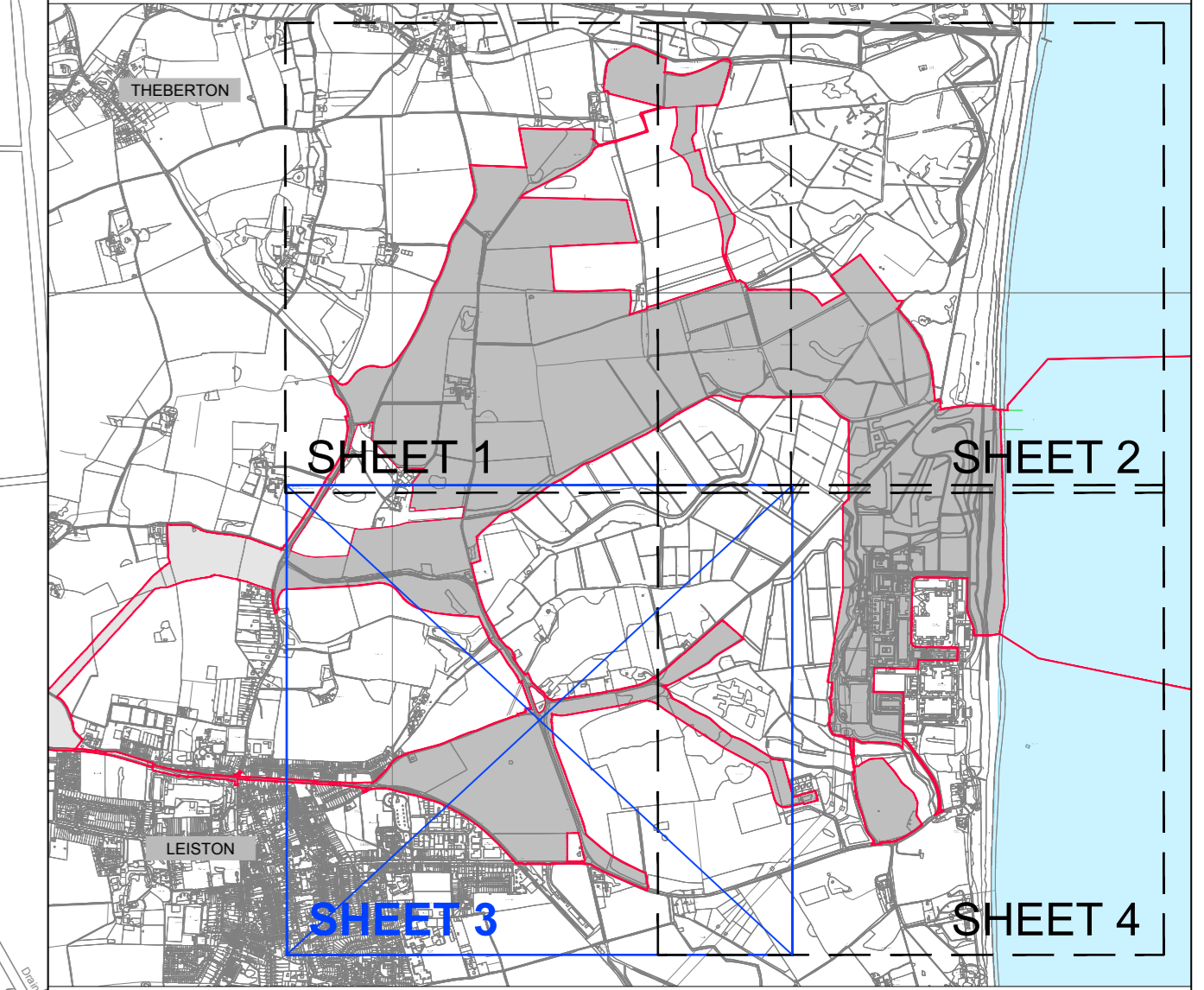


NOTES:

- 1. ORDNANCE SURVEY MASTERMAP DATA ADOPTED AS DRAWING BACKGROUND DATA.

KEY:

- ORDER LIMITS
- WORK No. 1A
- NEW OR ALTERED POINT OF ACCESS
- WORK No. 1C
- WORK No. 4B
- WORK No. 4C
- WORK No. 4D



SHEET No. - KEY PLAN

REVISION	DATE	DRAWN	CHECKED	NP	DCO SUBMISSION	SZC Co
01	FEB 2020	SB				

NOT PROTECTIVELY MARKED

COPYRIGHT:
 Reproduced from Ordnance Survey map with the permission of Ordnance Survey on behalf of the controller of Her Majesty's Stationery Office © Crown copyright (2019).
 All Rights reserved. NNB GenCo Licence: 0100060408

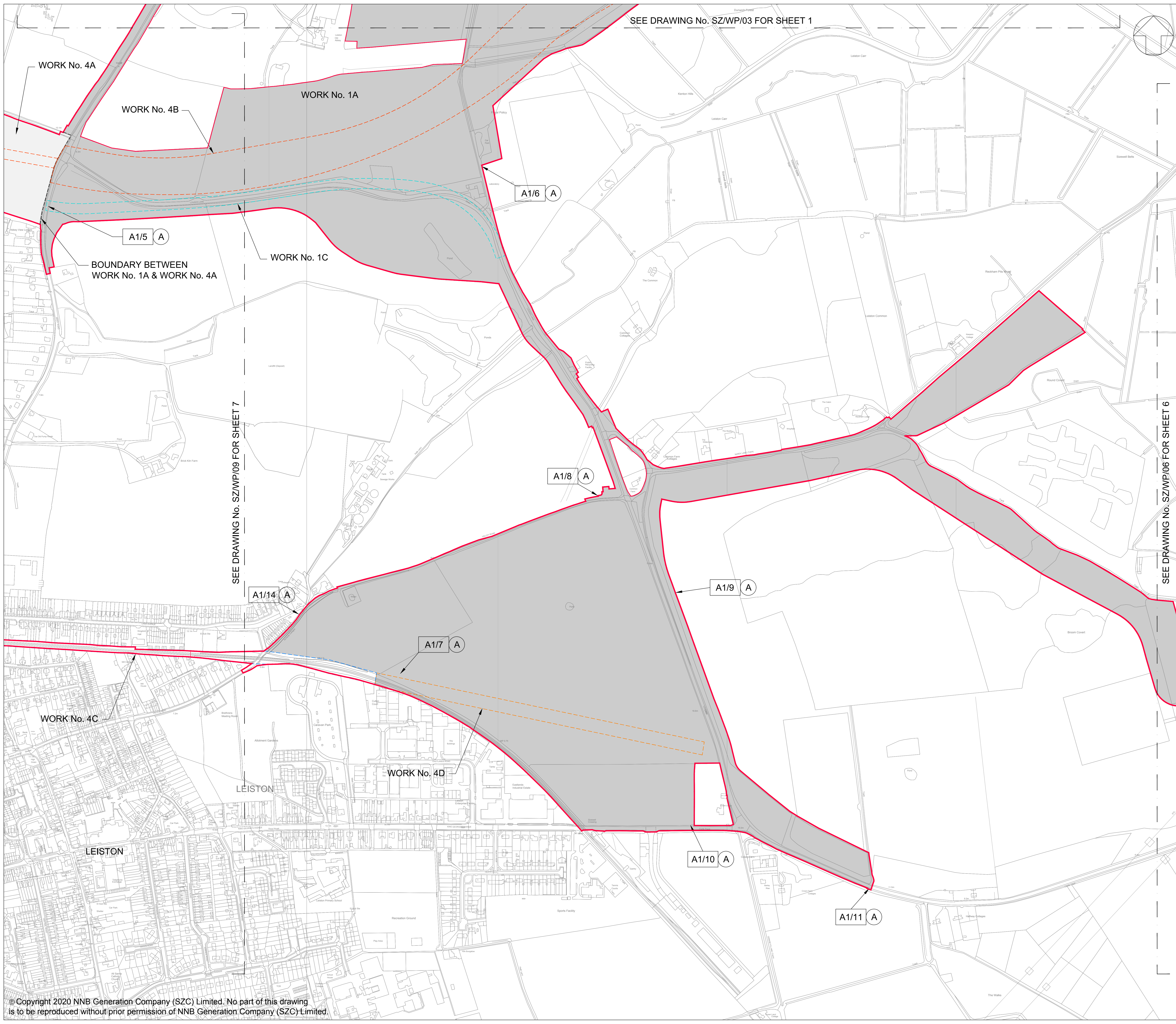
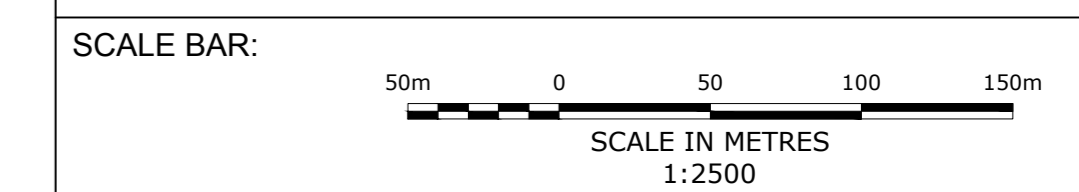


PROJECT:
SIZEWELL C

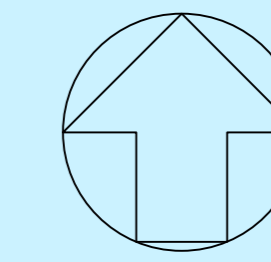
DOCUMENT:
WORKS PLANS
REGULATION 5(2)(j)

DRAWING TITLE:
MAIN DEVELOPMENT SITE & RAIL
WORKS PLANS - SHEET 3 OF 27

DRAWING NO.	DATE	DRAWN	SCALE	REVISION
SZ/WP/05	FEB 2020	SB	1:2500@A0	01



SEE DRAWING No. SZ/WP/04 FOR SHEET 2

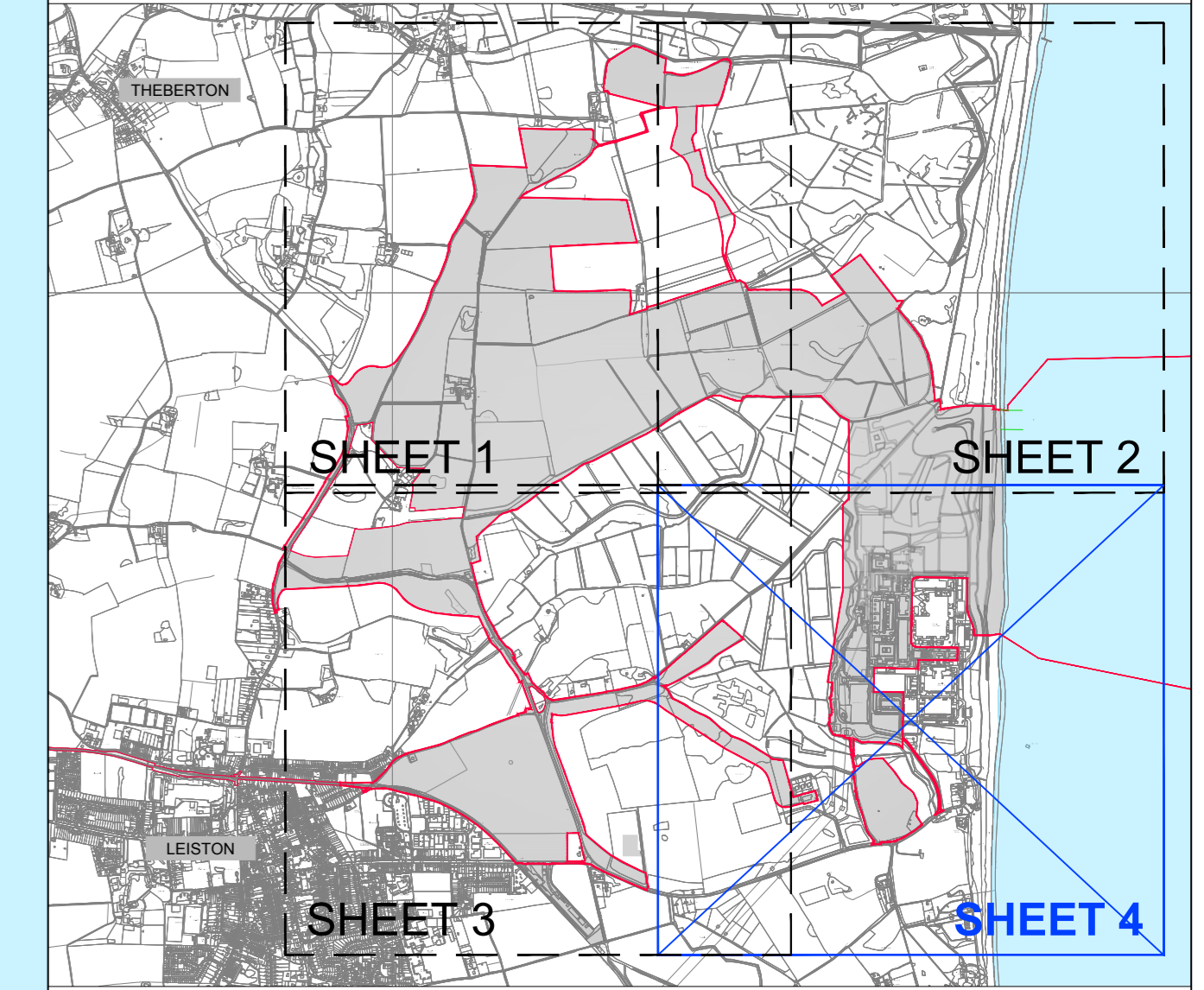


NOTES:

- 1. ORDNANCE SURVEY MASTERMAP DATA ADOPTED AS DRAWING BACKGROUND DATA.

KEY:

- ORDER LIMITS
- WORK No. 1A
- NEW OR ALTERED POINT OF ACCESS
- WORK No. 1D
- WORK No. 2A, 2C, 2E, 2G, 2I & 2K
- WORK No. 2H
- HARBOUR LIMITS



SHEET No. - KEY PLAN

REVISION	DATE	DRAWN	CHECKED	DCO SUBMISSION	SZC Co
01	FEB 2020	SB	NP		
				REASONS FOR REVISION / COMMENTS	APPROVED

NOT PROTECTIVELY MARKED

COPYRIGHT:
 Reproduced from Ordnance Survey map with the permission of Ordnance Survey on behalf of the controller of Her Majesty's Stationery Office © Crown copyright (2019).
 All Rights reserved. NNB GenCo Licence: 0100060408

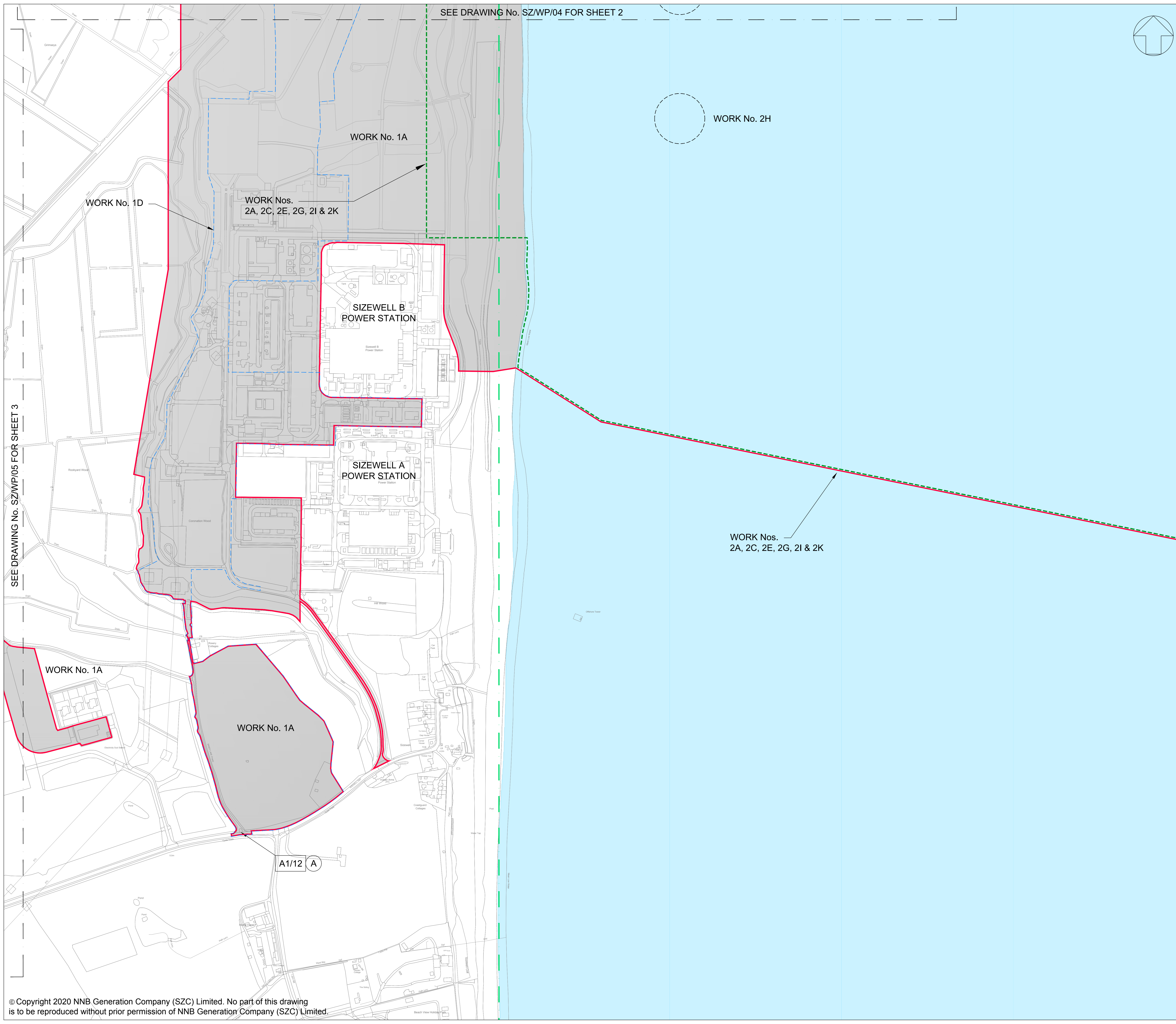
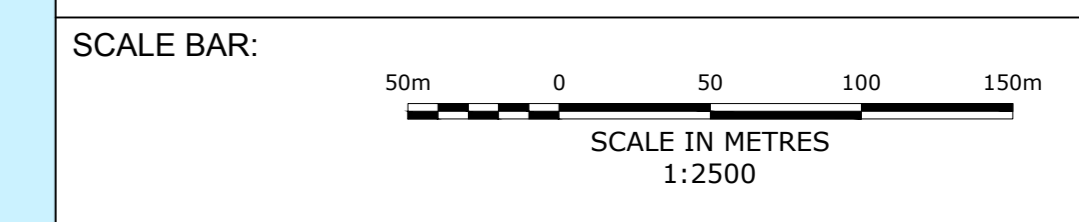


PROJECT:
SIZEWELL C

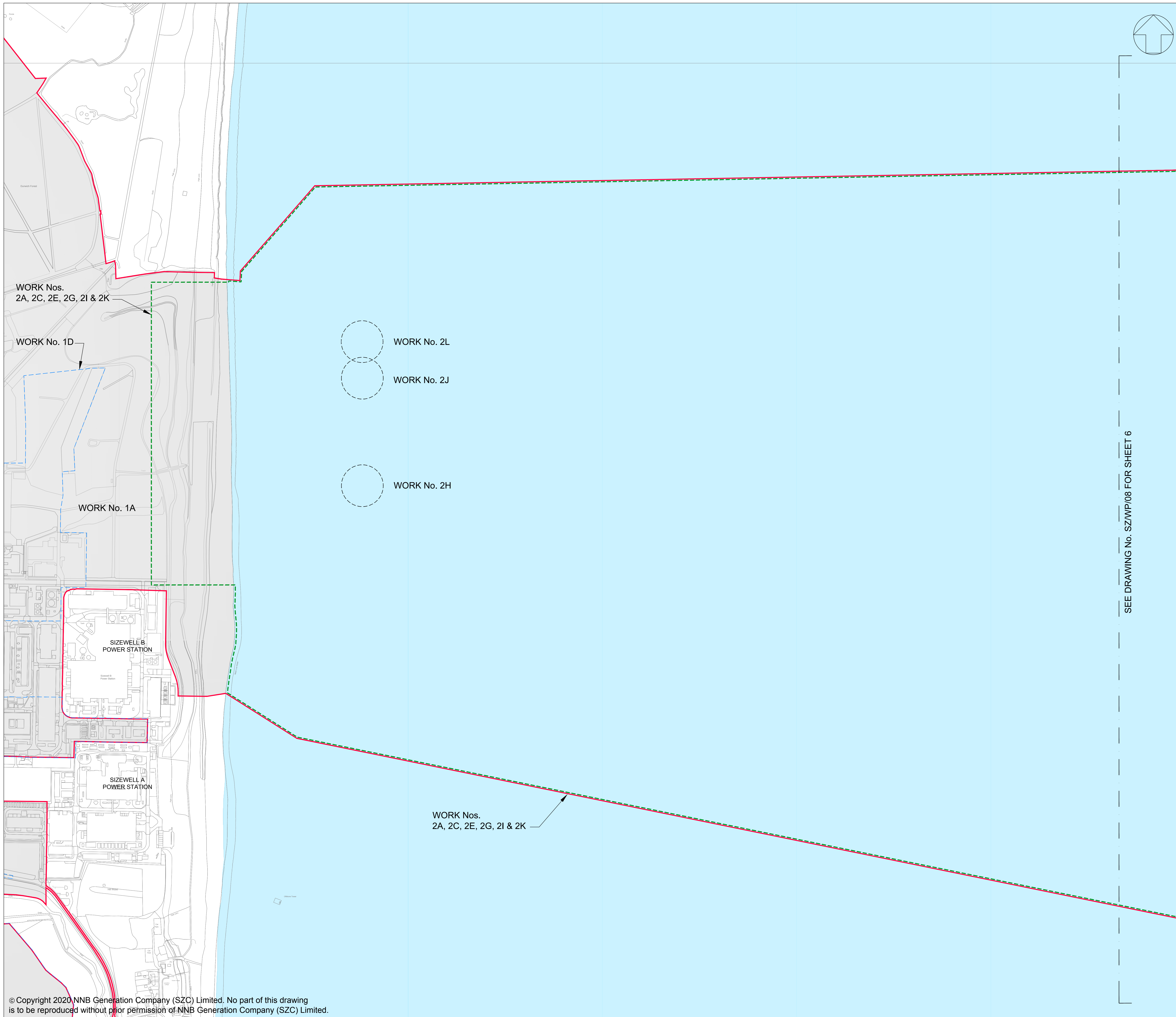
DOCUMENT:
WORKS PLANS
REGULATION 5(2)(j)

DRAWING TITLE:
MAIN DEVELOPMENT SITE & RAIL
WORKS PLANS - SHEET 4 OF 27

DRAWING NO: SZ/WP/06	REVISION: 01
DATE: FEB 2020	DRAWN: SB
SCALE: 1:2500@A0	



SEE DRAWING No. SZ/WP/05 FOR SHEET 3



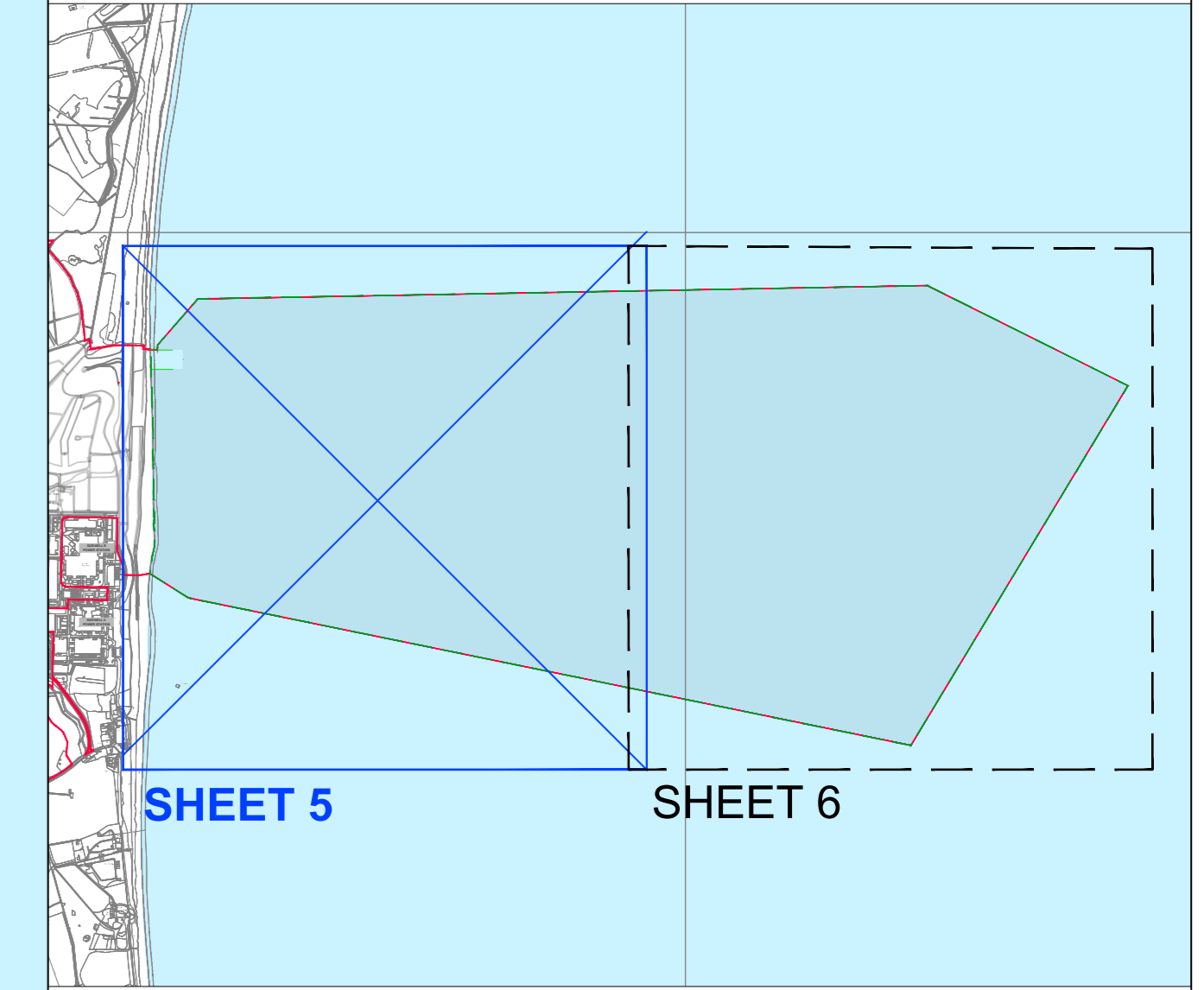
SEE DRAWING No. SZWP/08 FOR SHEET 6

NOTES:

1. ORDNANCE SURVEY MASTERMAP DATA ADOPTED AS DRAWING BACKGROUND DATA.

KEY:

- ORDER LIMITS
- WORK No. 1A
- WORK No. 1D
- WORK Nos. 2A, 2C, 2E, 2G, 2I & 2K.
- WORK Nos. 2H, 2J & 2L AS LABELLED



SHEET No. - KEY PLAN

REVISION	DATE	DRAWN / CHECKED	REASONS FOR REVISION / COMMENTS	APPROVED
01	FEB 2020	SB / NP	DCO SUBMISSION	SZC Co

NOT PROTECTIVELY MARKED

COPYRIGHT:
 Reproduced from Ordnance Survey map with the permission of Ordnance Survey on behalf of the controller of Her Majesty's Stationery Office © Crown copyright (2019).
 All Rights reserved. NNB GenCo Licence: 0100060408

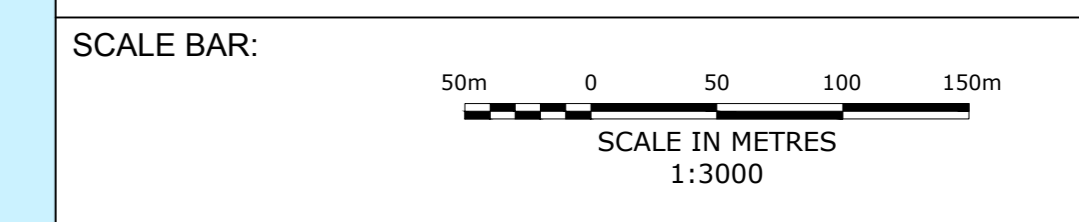


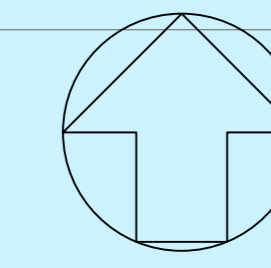
PROJECT:
SIZEWELL C

DOCUMENT:
**WORKS PLANS
 REGULATION 5(2)(j)**

DRAWING TITLE:
**MAIN DEVELOPMENT SITE & RAIL
 WORKS PLANS - SHEET 5 OF 27**

DRAWING NO: SZWP/07	REVISION: 01
DATE: FEB 2020	DRAWN: SB
	SCALE: 1:3000@A0



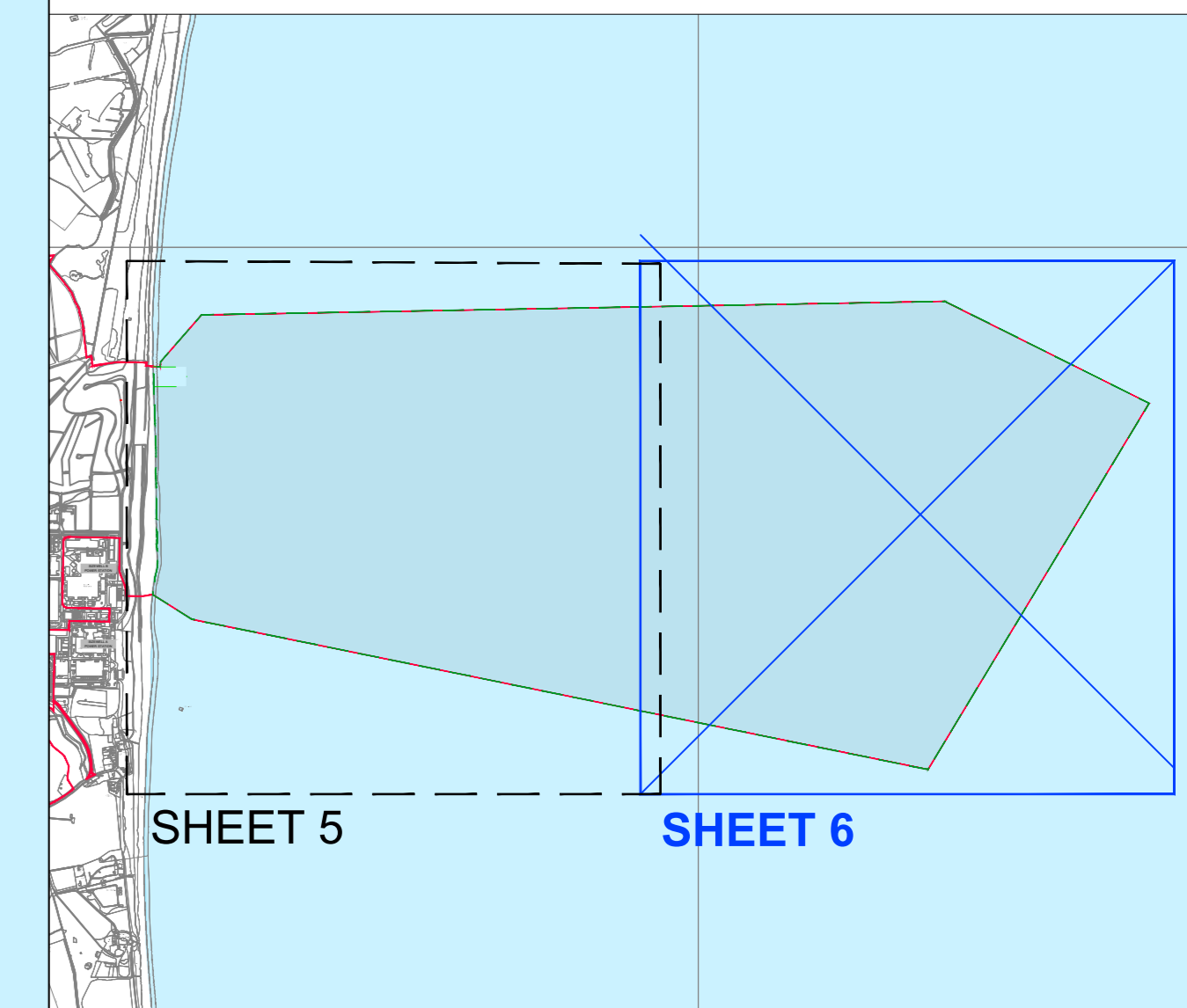


NOTES:

- 1. ORDNANCE SURVEY MASTERMAP DATA ADOPTED AS DRAWING BACKGROUND DATA.

KEY:

- ORDER LIMITS
- WORK Nos. 2A, 2C, 2E, 2G, 2L & 2K
- WORK Nos. 2B, 2D & 2F AS LABELLED



SHEET No. - KEY PLAN

REVISION	DATE	DRAWN	CHECKED	DCO SUBMISSION	SZC Co	APPROVED
01	FEB 2020	SB	NP			

NOT PROTECTIVELY MARKED

COPYRIGHT:
 Reproduced from Ordnance Survey map with the permission of Ordnance Survey on behalf of the controller of Her Majesty's Stationery Office © Crown copyright (2019).
 All Rights reserved. NNB GenCo Licence: 0100060408



PROJECT:
SIZEWELL C

DOCUMENT:
WORKS PLANS
REGULATION 5(2)(j)

DRAWING TITLE:
MAIN DEVELOPMENT SITE & RAIL
WORKS PLANS - SHEET 6 OF 27

DRAWING NO:
SZ/WP/08

REVISION:
01

DATE:
FEB 2020

DRAWN:
SB

SCALE:
1:3000@A0

SCALE BAR:

 SCALE IN METRES
 1:3000

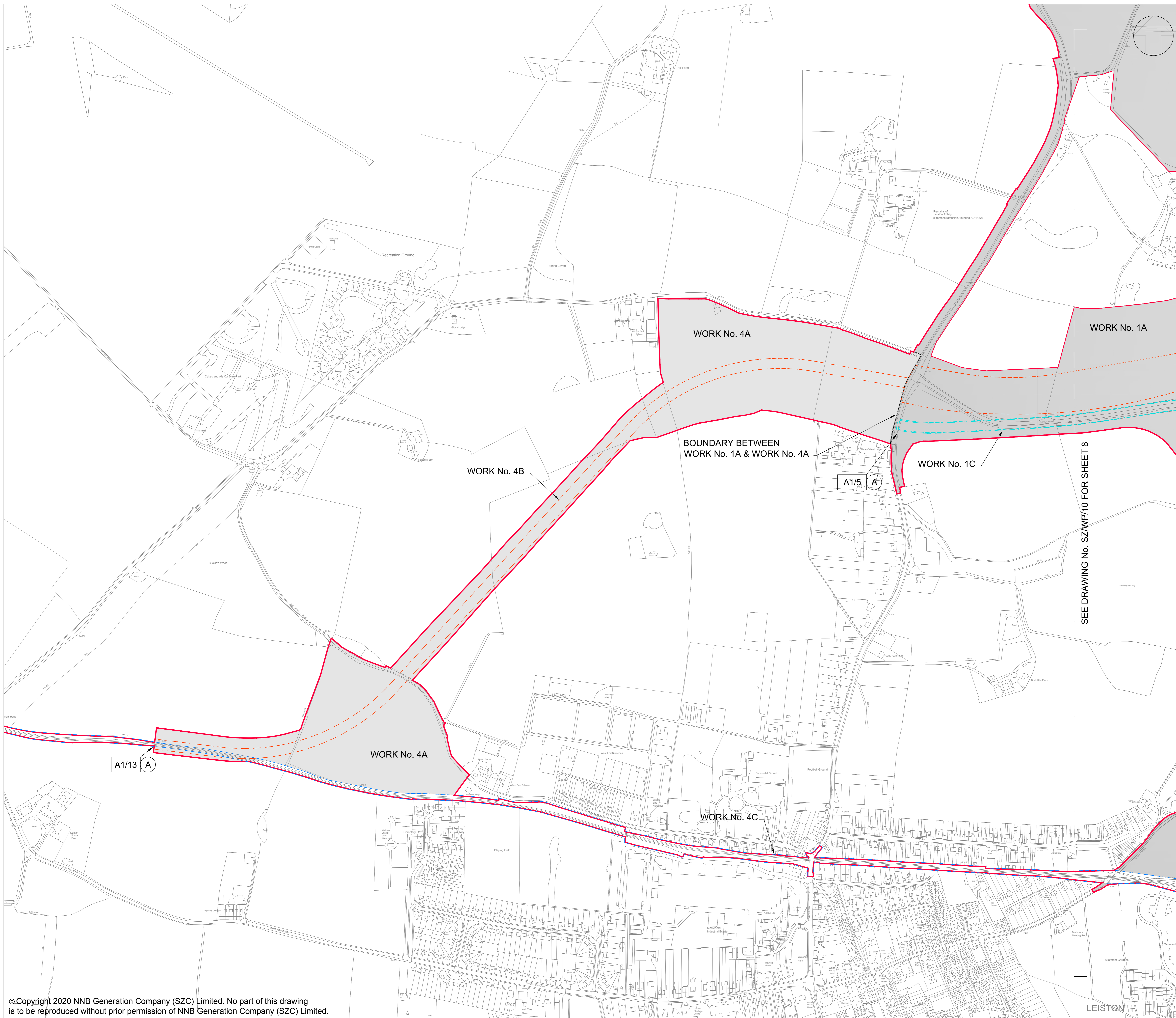
SEE DRAWING No. SZ/WP/07 FOR SHEET 5

WORK No. 2D

WORK No. 2F

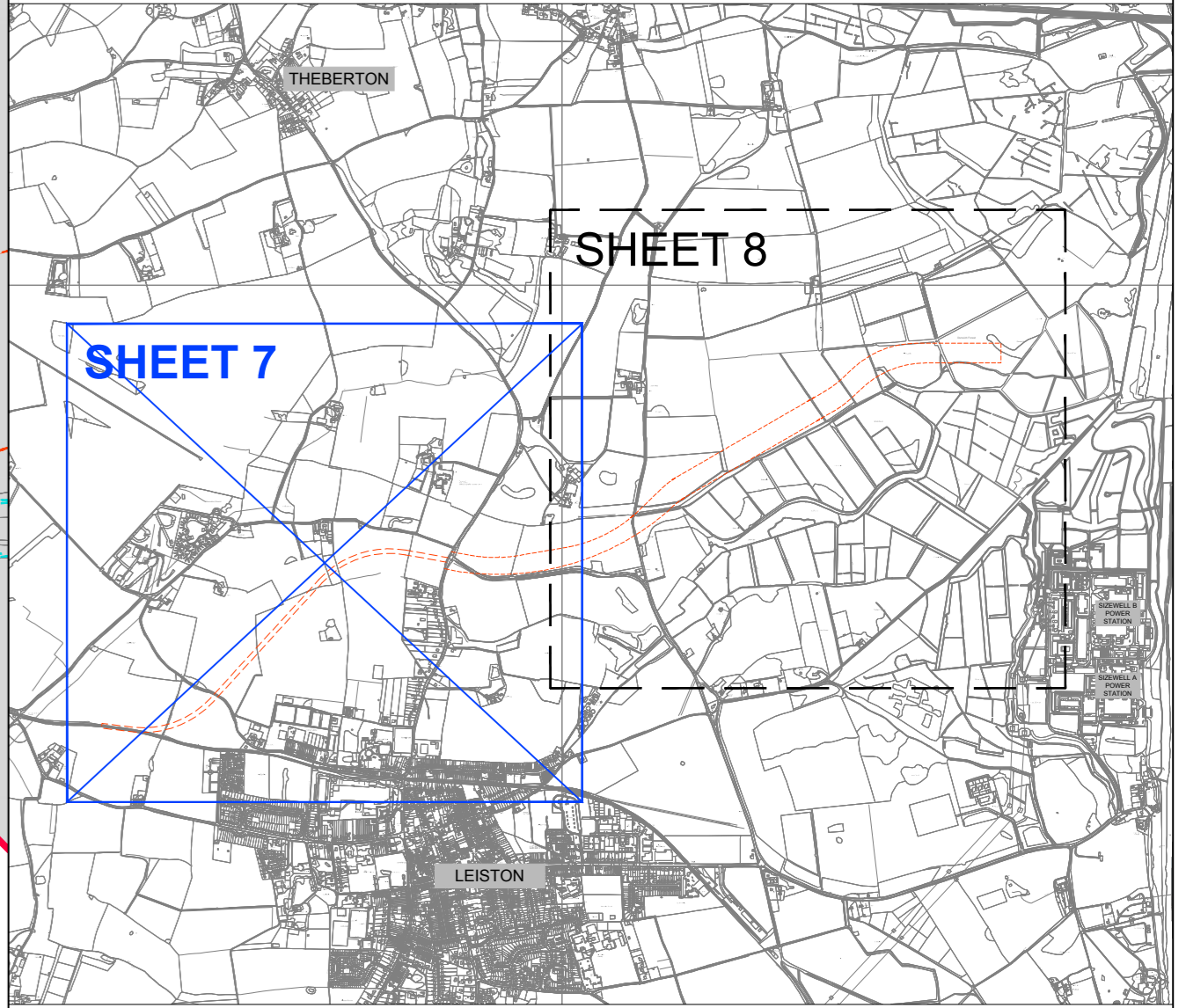
WORK No. 2B

WORK Nos.
2A, 2C, 2E, 2G, 2I & 2K



NOTES:
 1. ORDNANCE SURVEY MASTERMAP DATA ADOPTED AS DRAWING BACKGROUND DATA.

- KEY:**
- ORDER LIMITS
 - WORK No. 1A
 - WORK No. 4A
 - A1/5 A NEW OR ALTERED POINTS OF ACCESS
 - WORK No. 1C
 - WORK No. 4B
 - WORK No. 4C



SHEET No. - KEY PLAN

REVISION	DATE	DRAWN	CHECKED	NP	DCO SUBMISSION	SZC Co
01	FEB 2020	SB				

REASONS FOR REVISION / COMMENTS

NOT PROTECTIVELY MARKED
 COPYRIGHT:
 Reproduced from Ordnance Survey map with the permission of Ordnance Survey on behalf of the controller of Her Majesty's Stationery Office © Crown copyright (2019).
 All Rights reserved. NNB GenCo Licence: 0100060408

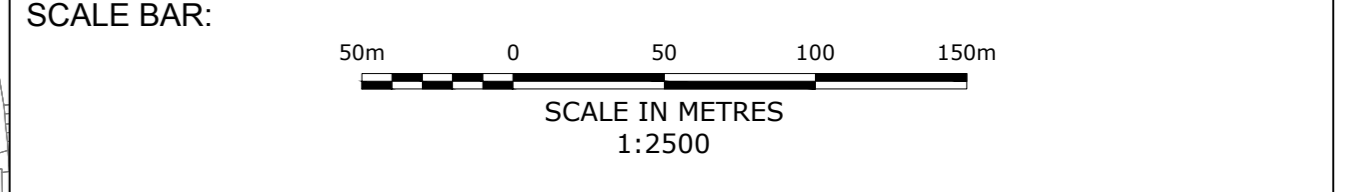


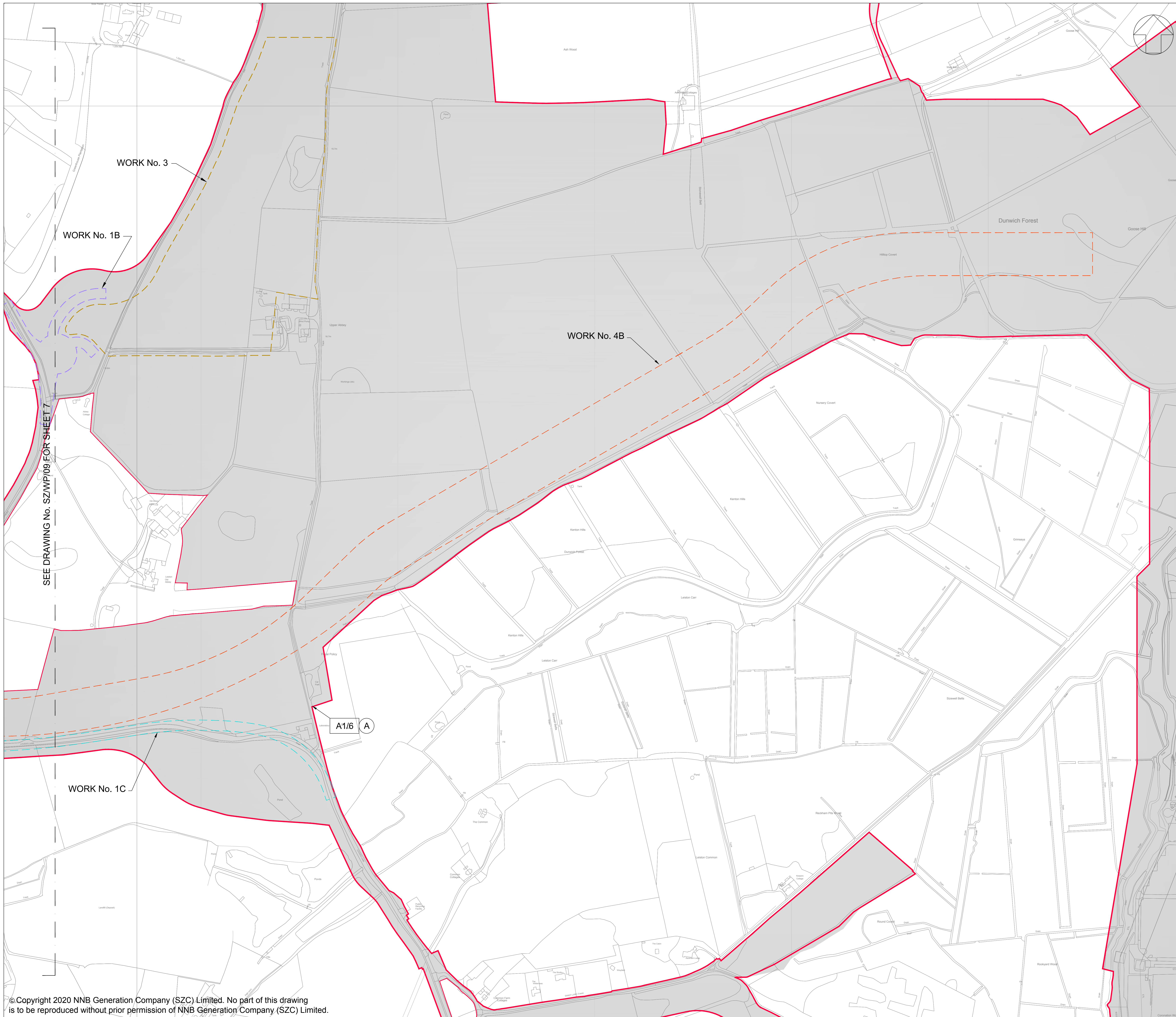
PROJECT:
SIZEWELL C

DOCUMENT:
**WORKS PLANS
 REGULATION 5(2)(j)**

DRAWING TITLE:
**MAIN DEVELOPMENT SITE & RAIL
 WORKS PLAN - SHEET 7 OF 27**

DRAWING NO: SZ/WP/09	REVISION: 01
DATE: FEB 2020	DRAWN: SB
	SCALE: 1:2500@A0



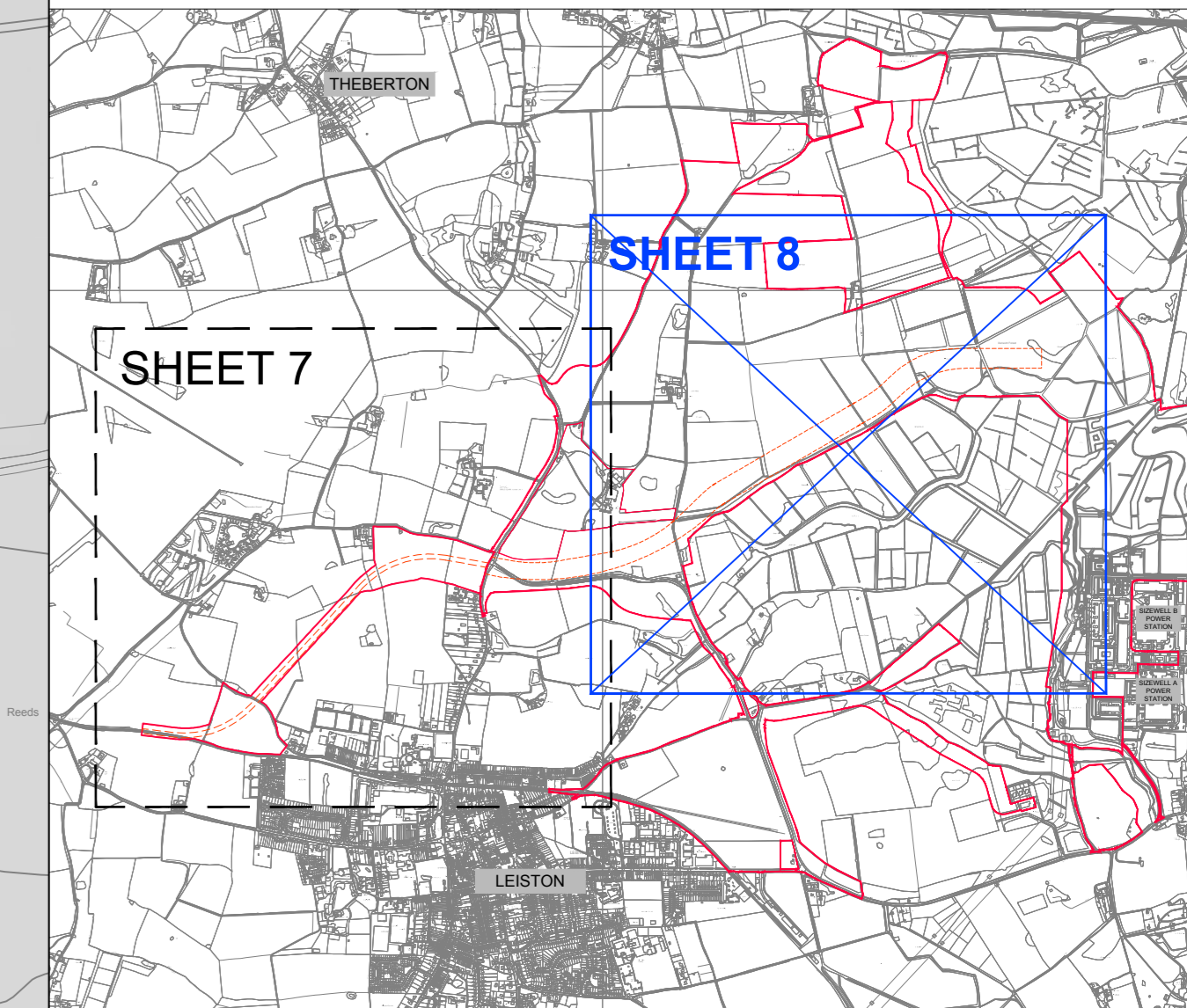


NOTES:

1. ORDNANCE SURVEY MASTERMAP DATA ADOPTED AS DRAWING BACKGROUND DATA.

KEY:

- ORDER LIMITS
- A1/6 A NEW OR ALTERED POINT OF ACCESS
- WORK No. 1B
- WORK No. 1C
- WORK No. 3
- WORK No. 4B



SHEET No. - KEY PLAN

REVISION	DATE	DRAWN	CHECKED	NP	DCO SUBMISSION	SZC Co
01	FEB 2020	SB				

NOT PROTECTIVELY MARKED

COPYRIGHT:
 Reproduced from Ordnance Survey map with the permission of Ordnance Survey on behalf of the controller of Her Majesty's Stationery Office © Crown copyright (2019).
 All Rights reserved. NNB GenCo Licence: 0100060408



PROJECT:
 SIZEWELL C

DOCUMENT:
 WORKS PLANS
 REGULATION 5(2)(j)

DRAWING TITLE:
 MAIN DEVELOPMENT SITE & RAIL
 WORKS PLAN - SHEET 8 OF 27

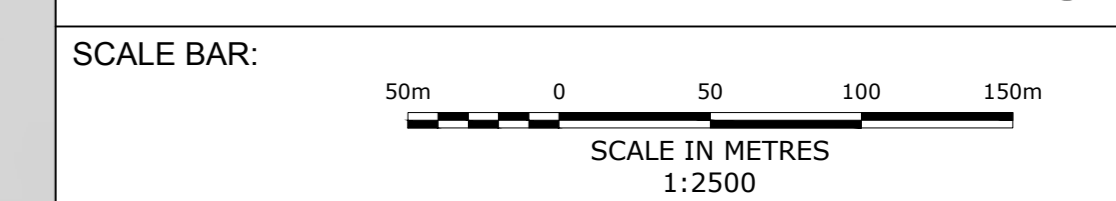
DRAWING NO:
 SZ/WP/10

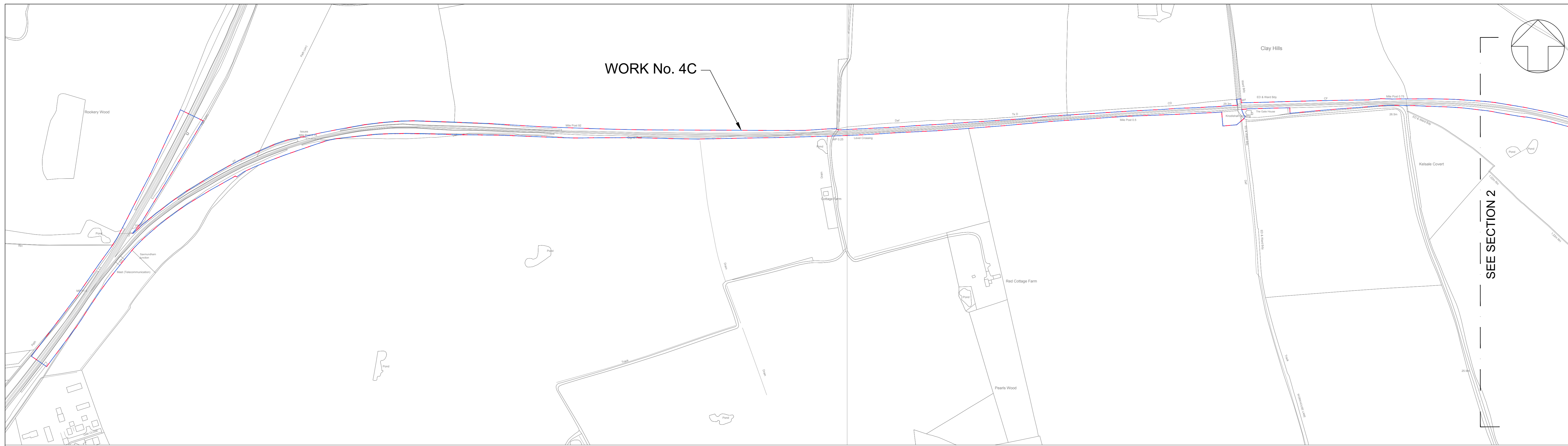
REVISION:
 01

DATE:
 FEB 2020

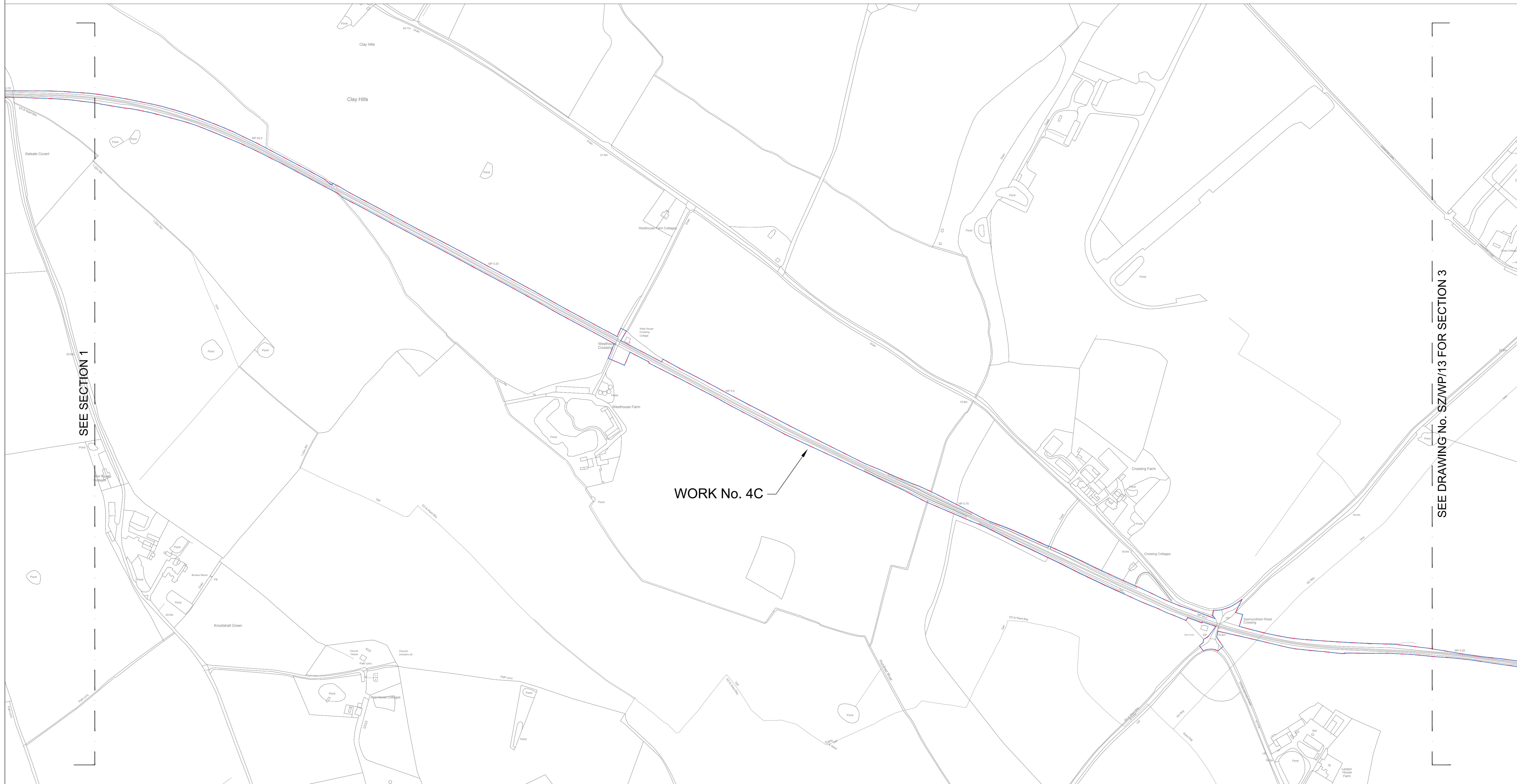
DRAWN:
 SB

SCALE:
 1:2500@A0





SECTION 1



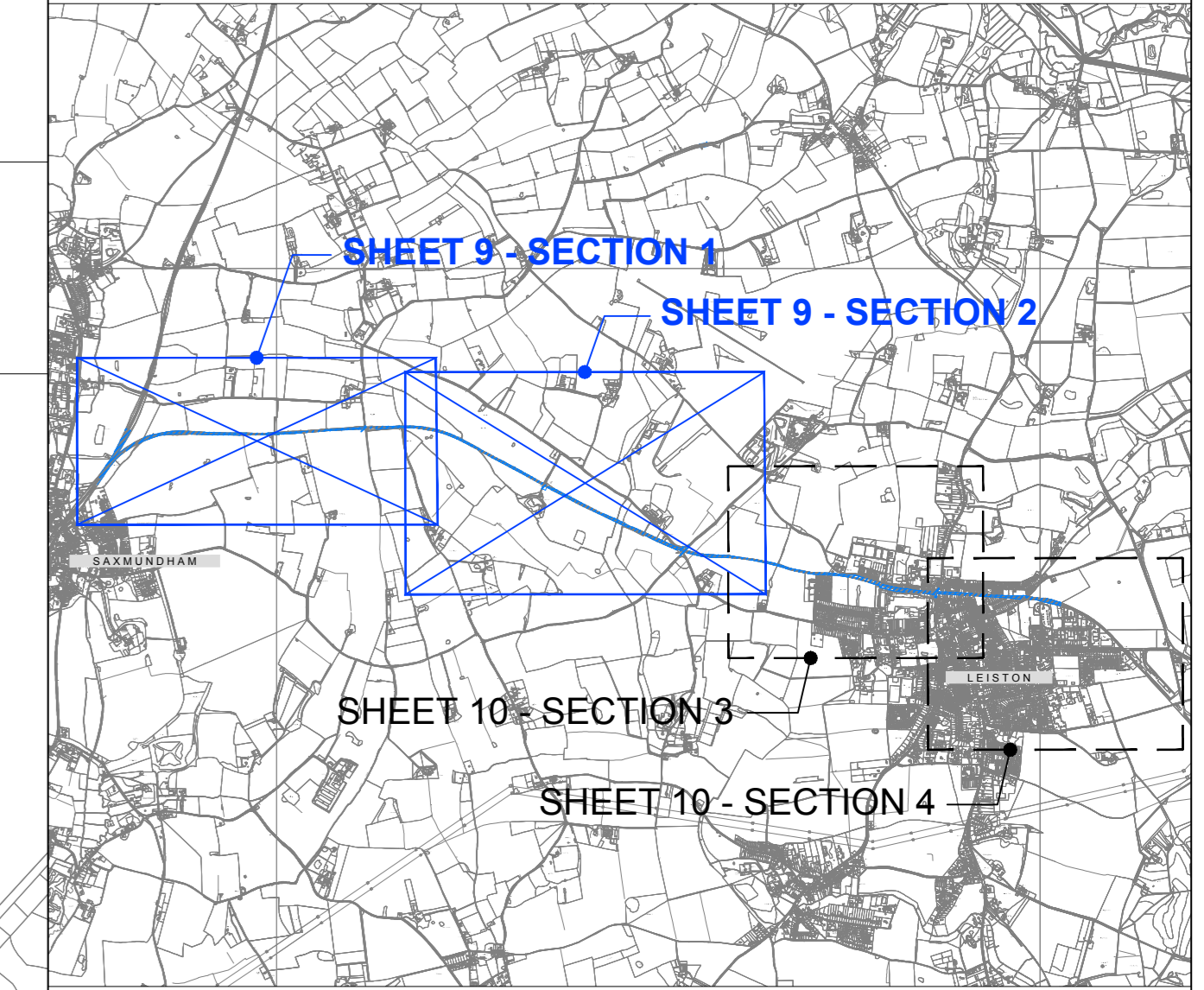
SECTION 2

NOTES:

- 1. ORDNANCE SURVEY MASTERMAP DATA ADOPTED AS DRAWING BACKGROUND DATA.

KEY:

- ORDER LIMITS
- WORK No. 4C



SHEET No. - KEY PLAN

REVISION	DATE	DRAWN	CHECKED	SB	NP	DCO SUBMISSION	SZC Co
01	FEB 2020	SB	NP				

NOT PROTECTIVELY MARKED

COPYRIGHT:
 Reproduced from Ordnance Survey map with the permission of Ordnance Survey on behalf of the controller of Her Majesty's Stationery Office © Crown copyright (2019).
 All Rights reserved. NNB GenCo Licence: 0100060408



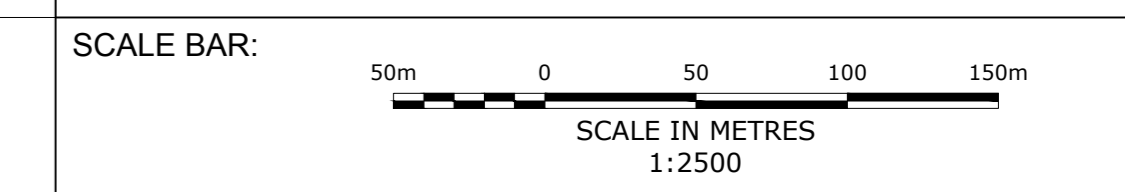
PROJECT:
 SIZEWELL C

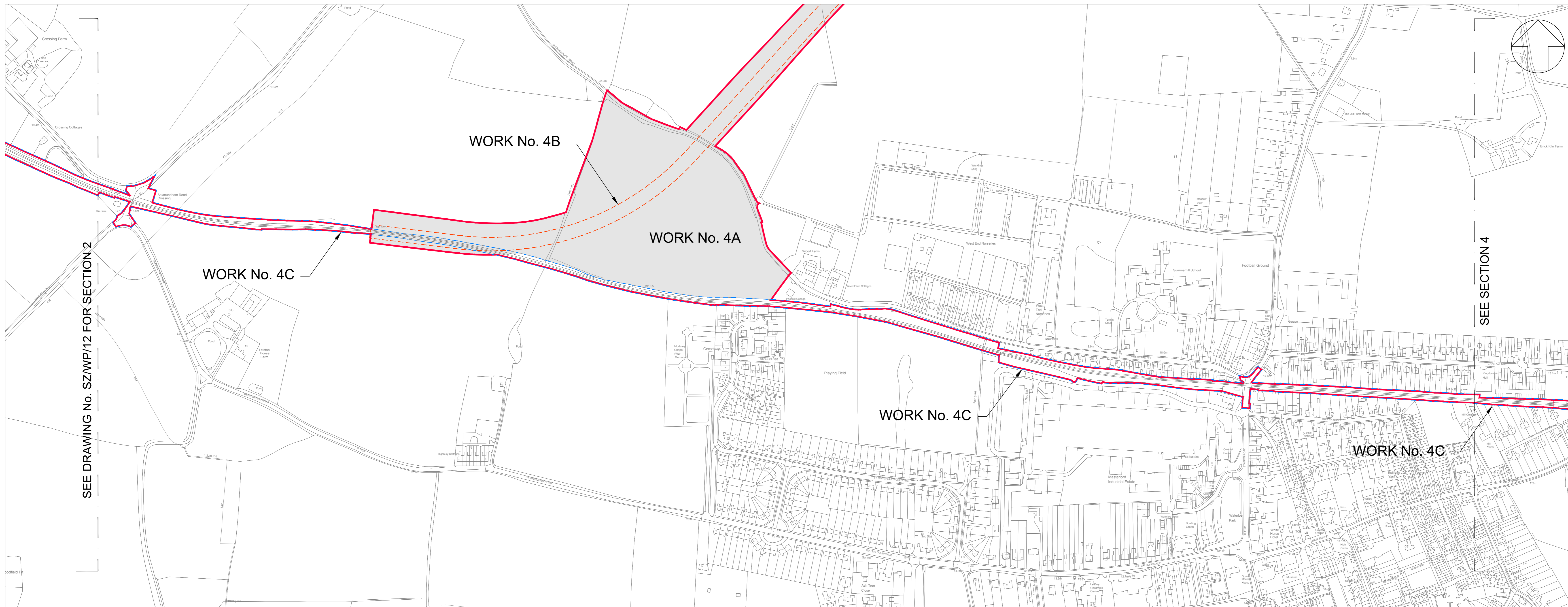
DOCUMENT:
 WORKS PLANS
 REGULATION 5(2)(j)

DRAWING TITLE:
 MAIN DEVELOPMENT SITE & RAIL
 WORKS PLANS - SHEET 9 OF 27

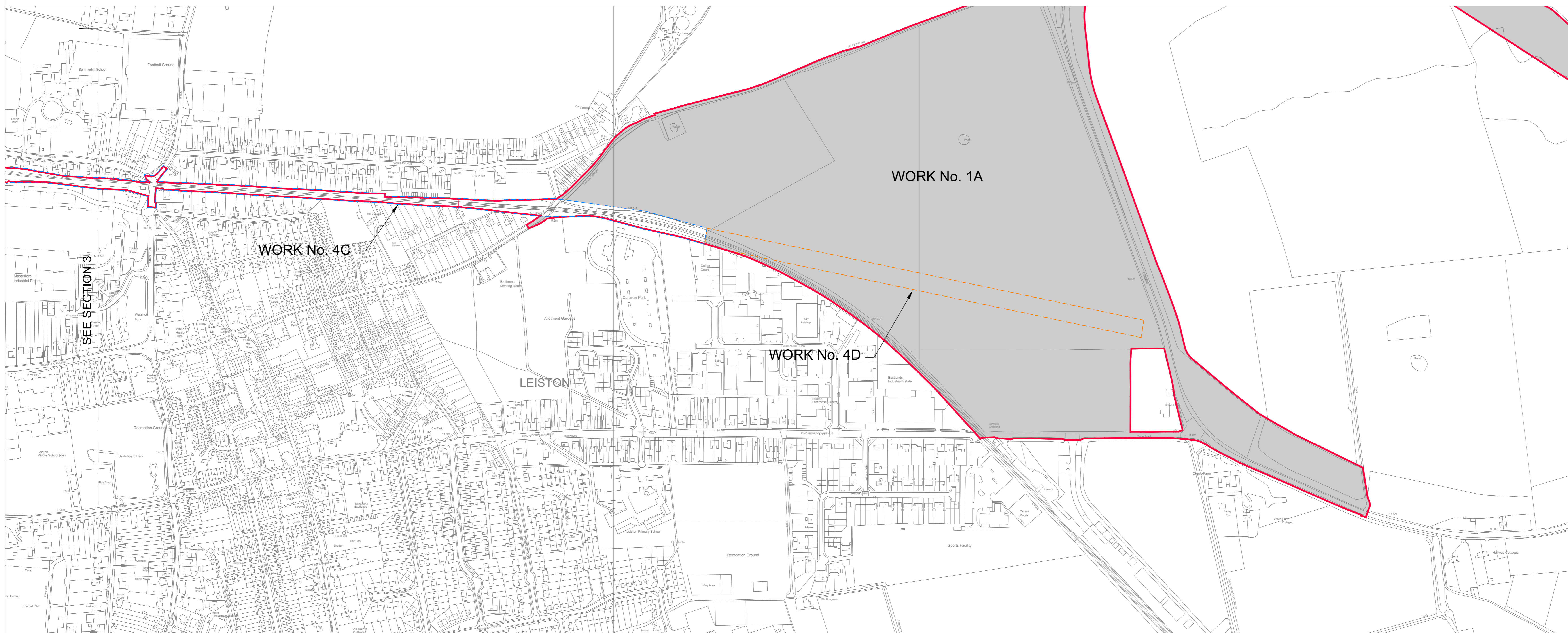
FOR APPROVAL

DRAWING NO: SZWP/12	REVISION: 01
DATE: FEB 2020	DRAWN: SB
	SCALE: 1:2500@A0





SECTION 3









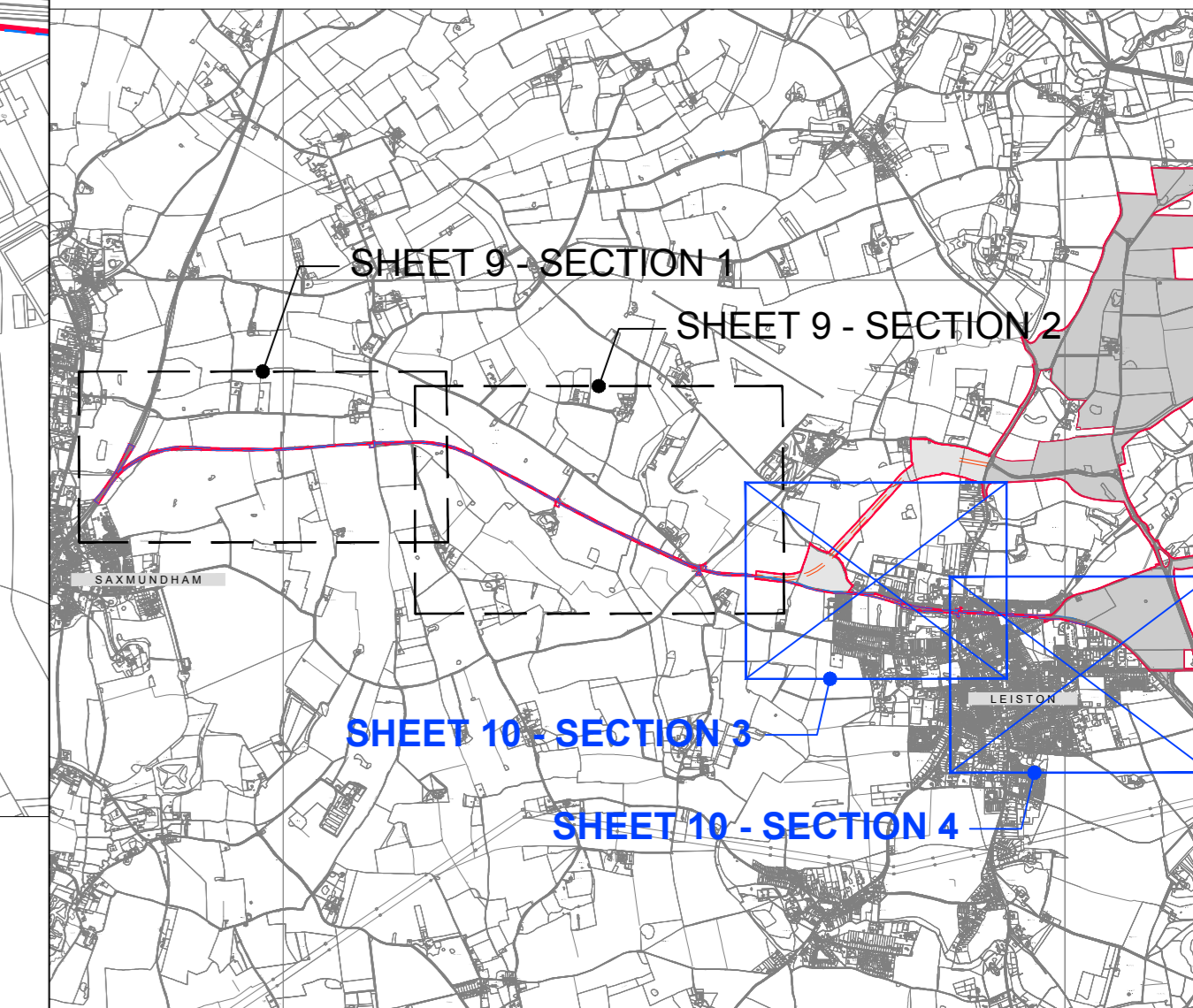
SECTION 4

NOTES:

1. ORDNANCE SURVEY MASTERMAP DATA ADOPTED AS DRAWING BACKGROUND DATA.

KEY:

-  ORDER LIMITS
-  WORK No. 1A
-  WORK No. 4A
-  WORK No. 4B
-  WORK No. 4C
-  WORK No. 4D



SHEET No. - KEY PLAN

REVISION	DATE	DRAWN	CHECKED	NP	DCO SUBMISSION	SZC Co
01	FEB 2020	SB				

NOT PROTECTIVELY MARKED

COPYRIGHT:
 Reproduced from Ordnance Survey map with the permission of Ordnance Survey on behalf of the controller of Her Majesty's Stationery Office © Crown copyright (2019).
 All Rights reserved. NNB GenCo Licence: 0100060408



PROJECT:
 SIZEWELL C

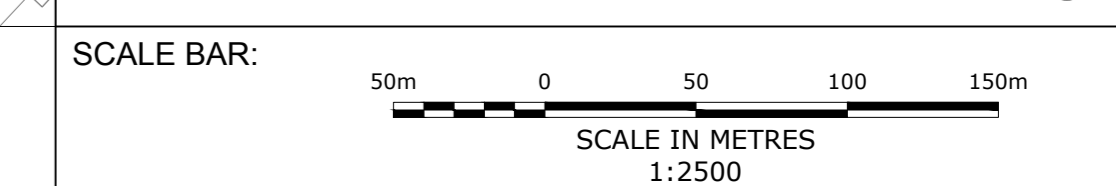
DOCUMENT:
 WORKS PLANS
 REGULATION 5(2)(j)

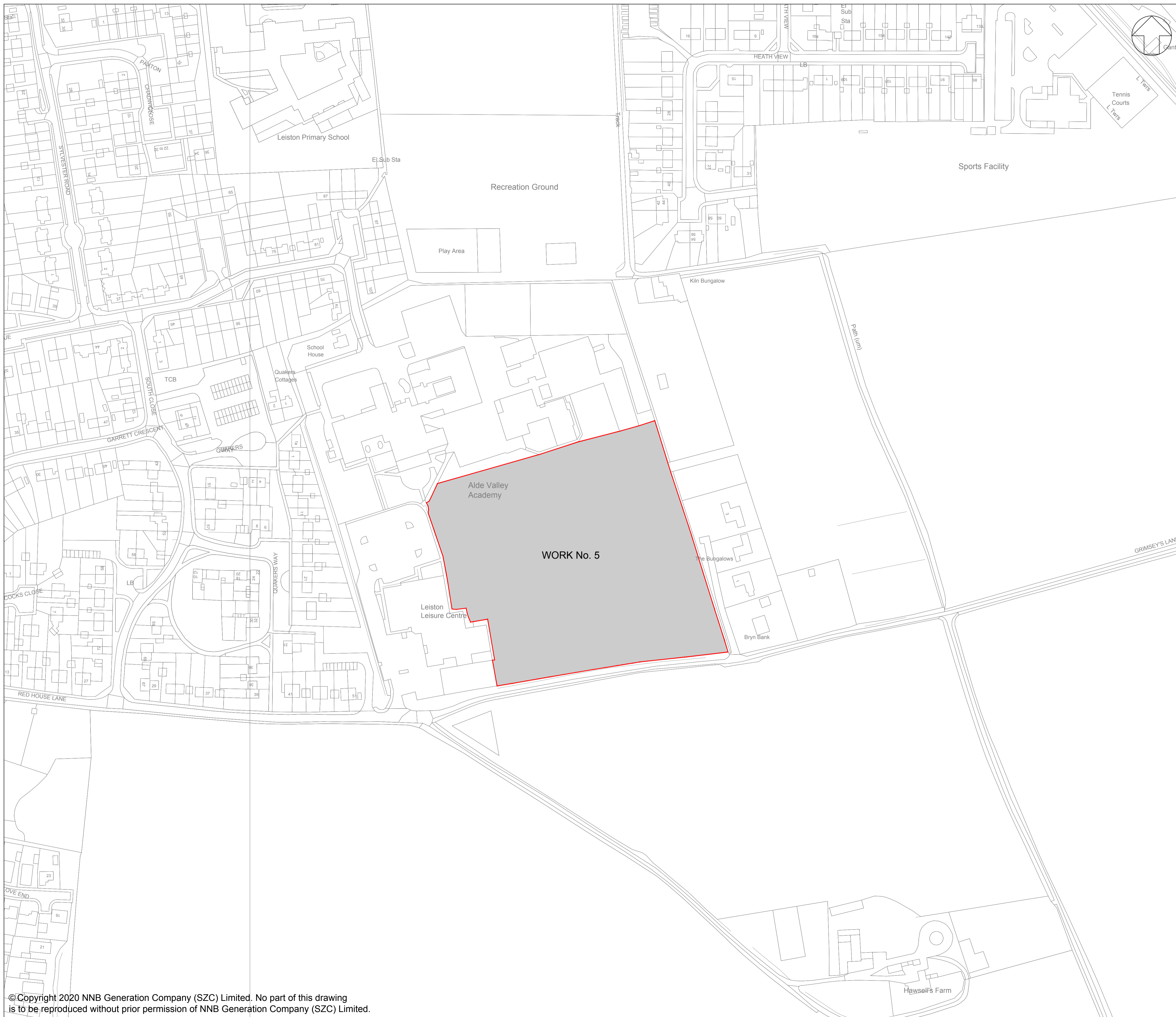
DRAWING TITLE:
 MAIN DEVELOPMENT SITE & RAIL
 WORKS PLANS - SHEET 10 OF 27

FOR APPROVAL

DRAWING NO: SZ/WP/13 REVISION: 01

DATE: FEB 2020 DRAWN: SB SCALE: 1:2500@A0





NOTES:

- 1. ORDNANCE SURVEY MASTERMAP DATA ADOPTED AS DRAWING BACKGROUND DATA.

KEY:

- ORDER LIMITS
- WORK No. 5

REVISION	DATE	DRAWN/CHECKED	REASONS FOR REVISION / COMMENTS	APPROVED
01	FEB 2020	SB	NP	DCO SUBMISSION

NOT PROTECTIVELY MARKED

COPYRIGHT:
 Reproduced from Ordnance Survey map with the permission of Ordnance Survey on behalf of the controller of Her Majesty's Stationery Office © Crown copyright (2019). All Rights reserved. NNB GenCo Licence: 0100060408



PROJECT:
 SIZEWELL C

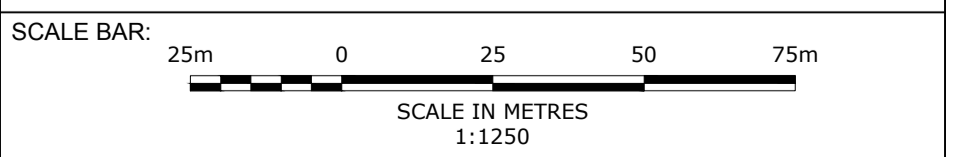
DOCUMENT:
 WORKS PLANS
 REGULATION 5(2)(j)

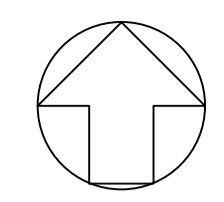
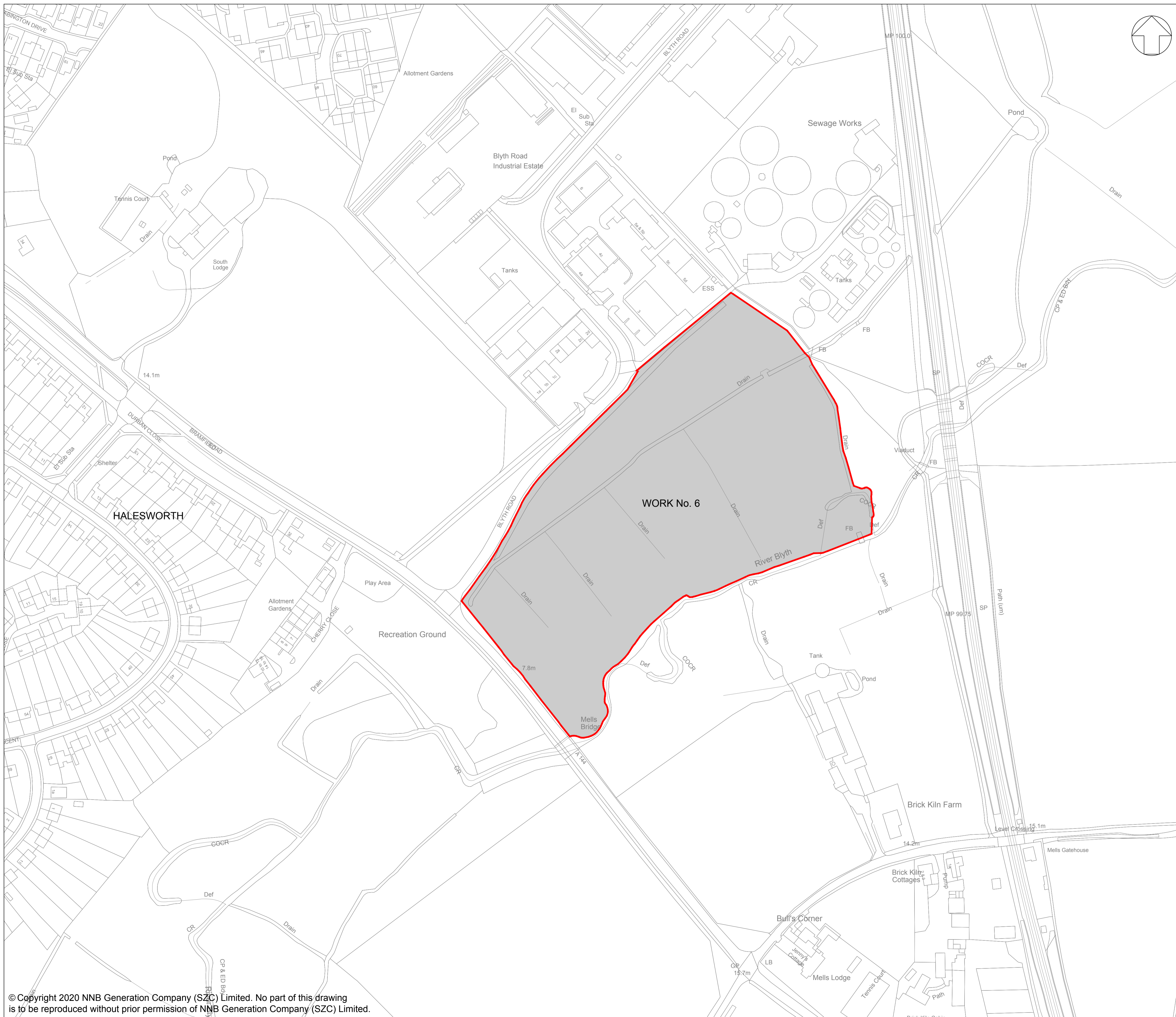
DRAWING TITLE:
 SPORTS FACILITIES
 WORKS PLANS - SHEET 11 OF 27

DRAWING NO:
 SZ/WP/14

REVISION:
 01

DATE: FEB 2020 DRAWN: SB SCALE: 1:1250@A1





NOTES:
 1. ORDNANCE SURVEY MASTERMAP DATA ADOPTED AS DRAWING BACKGROUND DATA.

KEY:
 [Red outline] ORDER LIMITS
 [Grey fill] WORK No. 6

REVISION	DATE	DRAWN/CHECKED	REASONS FOR REVISION / COMMENTS	APPROVED	
01	FEB 2020	SB	NP	DCO SUBMISSION	SZC Co

NOT PROTECTIVELY MARKED

COPYRIGHT:
 Reproduced from Ordnance Survey map with the permission of Ordnance Survey on behalf of the controller of Her Majesty's Stationery Office © Crown copyright (2019). All Rights reserved. NNB GenCo Licence: 0100060408



PROJECT:
 SIZEWELL C

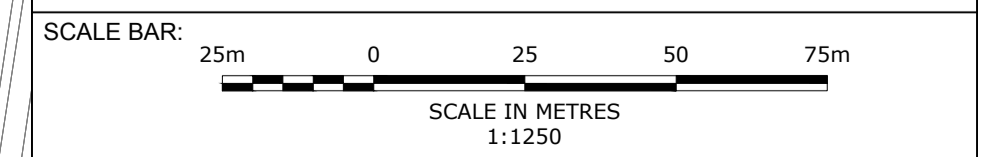
DOCUMENT:
 WORKS PLANS
 REGULATION 5(2)(j)

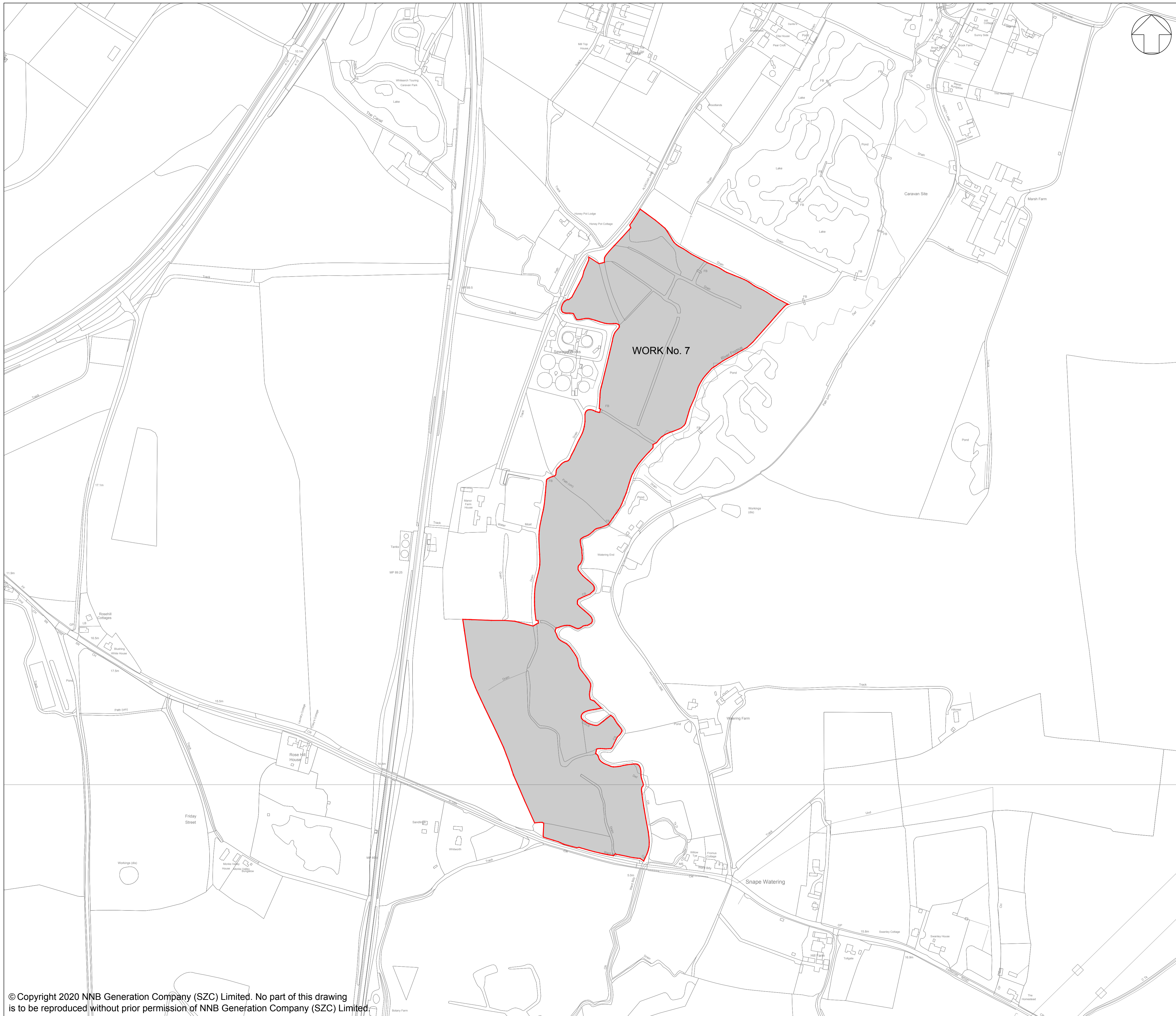
DRAWING TITLE:
 FEN MEADOW - HALESWORTH
 WORKS PLANS - SHEET 12 OF 27

DRAWING NO:
 SZ/WP/15

REVISION:
 01

DATE: FEB 2020
DRAWN: SB
SCALE: 1:1250@A1





NOTES:

- 1. ORDNANCE SURVEY MASTERMAP DATA ADOPTED AS DRAWING BACKGROUND DATA.

KEY:

- ORDER LIMITS
- WORK No. 7

REVISION	DATE	DRAWN/CHECKED	REASONS FOR REVISION / COMMENTS	APPROVED
01	FEB 2020	SB	NP	DCO SUBMISSION

NOT PROTECTIVELY MARKED

COPYRIGHT:
 Reproduced from Ordnance Survey map with the permission of Ordnance Survey on behalf of the controller of Her Majesty's Stationery Office © Crown copyright (2019). All Rights reserved. NNB GenCo Licence: 0100060408



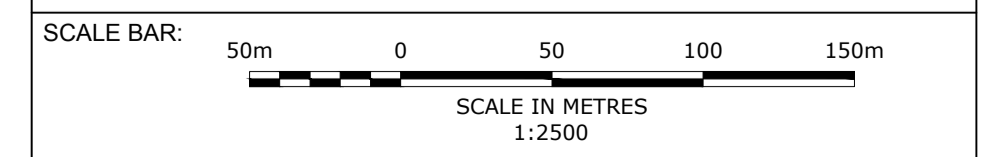
PROJECT:
 SIZEWELL C

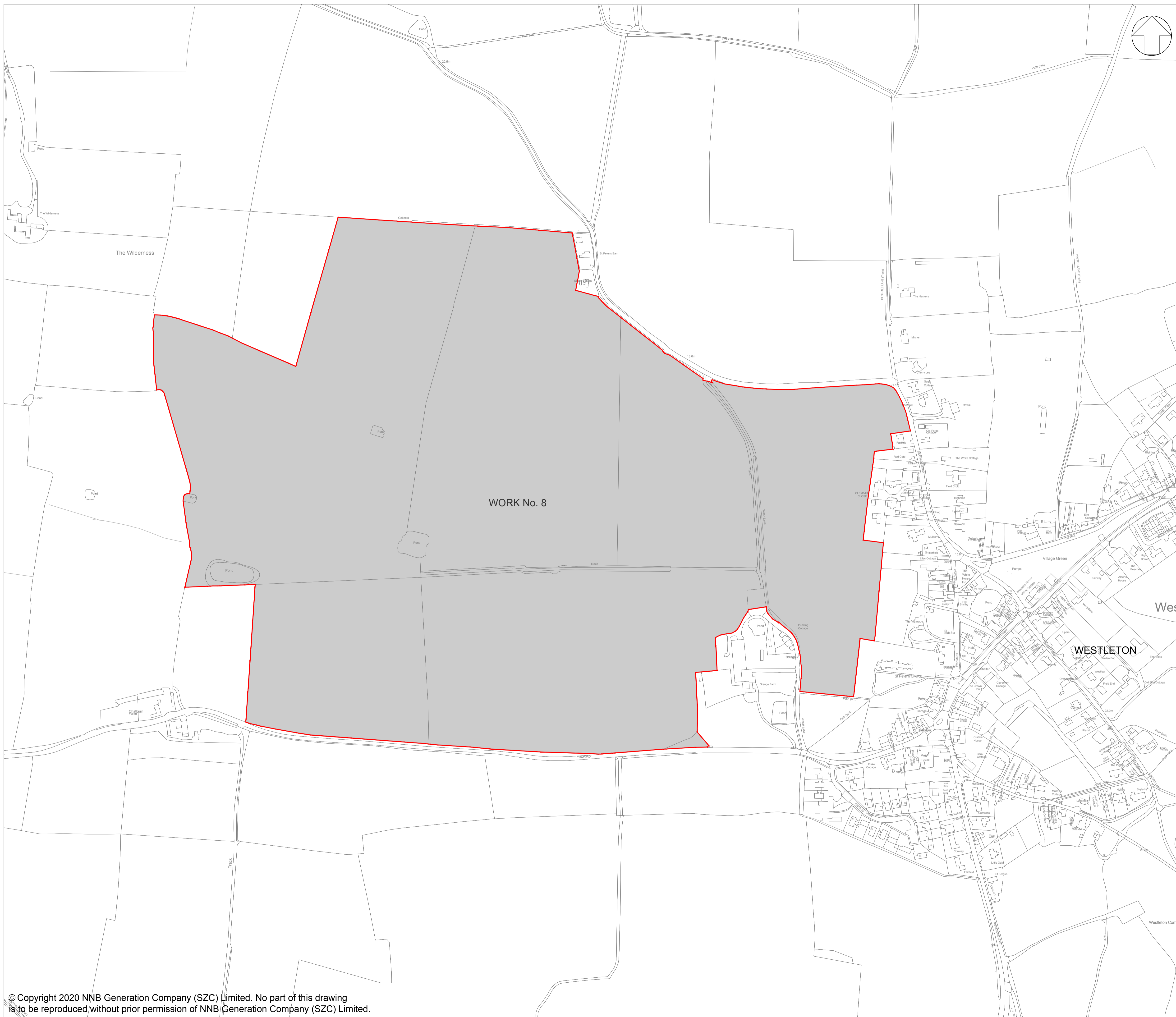
DOCUMENT:
 WORKS PLANS
 REGULATION 5(2)(j)

DRAWING TITLE:
 FEN MEADOW - BENHALL
 WORKS PLANS - SHEET 13 OF 27

DRAWING NO: SZ/WP/16 **REVISION:** 01

DATE: FEB 2020 **DRAWN:** SB **SCALE:** 1:2500@A1







NOTES:

- 1. ORDNANCE SURVEY MASTERMAP DATA ADOPTED AS DRAWING BACKGROUND DATA.

KEY:

-  ORDER LIMITS
-  WORK No. 8

01	FEB 2020	SB	NP	DCO SUBMISSION	SZC Co
REVISION	DATE	DRAWN/CHECKED	REASONS FOR REVISION / COMMENTS		APPROVED

NOT PROTECTIVELY MARKED

COPYRIGHT:
 Reproduced from Ordnance Survey map with the permission of Ordnance Survey on behalf of the controller of Her Majesty's Stationery Office © Crown copyright (2019). All Rights reserved. NNB GenCo Licence: 0100060408



PROJECT:
 SIZEWELL C

DOCUMENT:
 WORKS PLANS
 REGULATION 5(2)(j)

DRAWING TITLE:
 MARSH HARRIER HABITAT
 WORKS PLANS - SHEET 14 OF 27

DRAWING NO: SZ/WP/17 **REVISION:** 01

DATE: FEB 2020 **DRAWN:** SB **SCALE:** 1:2500@A1

