

The Battery



Notes:
 Drawings are based on survey data and may not accurately represent what is physically present.


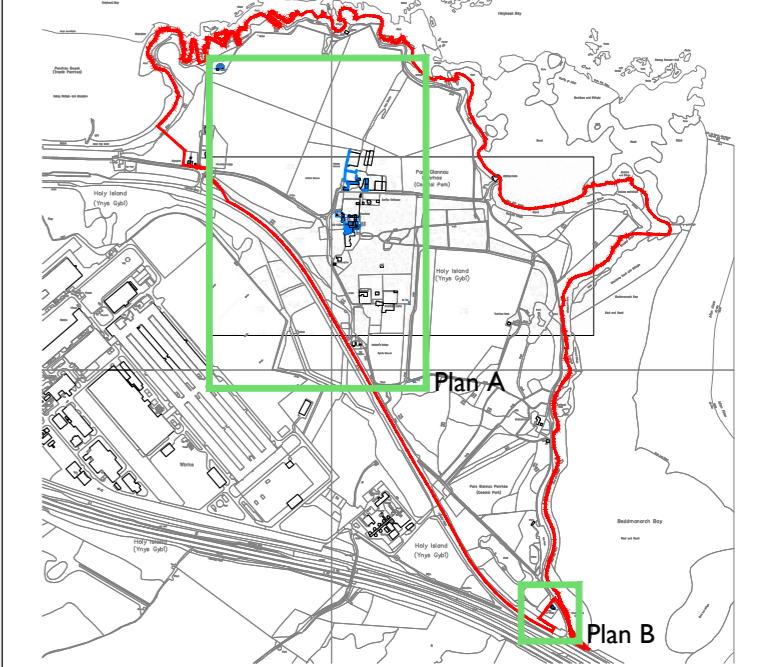
Do not scale from this drawing. All dimensions are to be verified on site before proceeding with the work.

All dimensions are in millimeters unless noted otherwise.


Purcell shall be notified in writing of any discrepancies.

Key Plan

not to scale



Listed Buildings



Listed Buildings (Standing Remains)

Location	Cadw Reference Number	Description
a	5770	The Battery
b	5764	Candle Tower and Walls adjoining remains of Penrhos House
c	5765	Tower, walls and courtyard buildings
d	5766	Baillifs Tower and with boundary wall, gates and attached outbuildings at Penrhos Home Farm
e	5767	Barn and cartshed, Penrhos Home Farm
f	5768	Water Tower
g	5769	The Betting Stand
	20069	Stanley Tollhouse (not within site boundary)

I Plan A
006 Scale 1:1250 @ A1

A	18/04/2013	EJ	Changes following discussion with Conservation Officer
First Issue	09/04/2013	EJ	MTO
ISSUE	DATE	DRAWN	CHECKED

CLIENT Land and Lakes (Anglesey) Ltd

PROJECT Penrhos Holiday Village

DRAWING TITLE Listed Buildings
Plan as Existing


SIZE & SCALE A1P NTS

DRAWING STATUS ISSUED FOR INFORMATION

JOB NUMBER 232962

DRAWING NO. 006

REVISION A



PURCELL